

NOTICE!!

These documents have been scanned!

Do not place un-scanned documents beneath this notice!

Do not remove this notice from this file!

GPO Jacket No. 560-102
Print Order 61540
Rise Business Services, LLC
Job=AZ15 5/17/2019



Box Number= AZ15060



Claim Begin-End: AMC406303-AMC406303

1 Initial Receipt



AZ15060-13

AMC405526-AMC406355

United States Department of the Interior
Bureau of Land Management
 LANDS/RECREATION & PLANNING
 ONE N CENTRAL AVE
 PHOENIX, AZ 85004 -2203
 Phone:

Receipt

No: 2304613

Transaction #: 2377626		ENTERED INTO COMPUTER
Date of Transaction: 03/04/2011		
CUSTOMER: MAR 23 2011 09		
DALE M OTT 16094 W GALLERIA LN SURPRISE, AZ 85374-4574 US		

LINE #	QTY	DESCRIPTION	REMARKS	UNIT PRICE	TOTAL
1	1.00	LOCATABLE MINERALS / MINING CLAIMS-NEW, UNADJUD, ONE OR MORE AUTH NOS / NEW MINING CLAIM LOCATION FEE \$34 CASES: AMC406303/\$34.00		- n/a -	34.00
2	1.00	LOCATABLE MINERALS / MINING CLAIMS-NEW, UNADJUD, ONE OR MORE AUTH NOS / NEW MINING CLAIM MAINT FEE \$140 CASES: AMC406303/\$140.00		- n/a -	140.00
3	1.00	LOCATABLE MINERALS / MINING CLAIMS-NEW, UNADJUD, ONE OR MORE AUTH NOS / NEW MINING CLAIM PROCESSING FEE \$15 CASES: AMC406303/\$15.00		- n/a -	15.00
TOTAL:					\$189.00

PAYMENT INFORMATION			
NOTE: Items will appear on credit card statement as "Bureau of Land Mgmt CO".			
1	AMOUNT:	189.00	POSTMARKED: N/A
	TYPE:	CREDIT CARD	RECEIVED: 03/04/2011
	NAME:	OTT, DALE M 16094 W GALLERIA LN SURPRISE AZ 85374-4574 US	
	CARD NO:	XXXXXXXXXXXX1299	AUTH CODE: 01590Z
	NAME ON CARD:	DALE M OTT	
	EXPIRES:	04/2013	
	SIGNATURE:		

REMARKS

This receipt was generated by the automated BLM Collections and Billing System and is a paper representation of a portion of the official electronic record contained therein.

NOTICE!!

These documents have been scanned!

Do not place un-scanned documents beneath this notice!

Do not remove this notice from this file!

GPO Jacket No. 560-102
Print Order 61540
Rise Business Services, LLC
Job=AZ15 5/17/2019



Box Number= AZ15060



Claim Begin-End: AMC406303-AMC406303

2 Correspondence



AZ15060-13

AMC405526-AMC406355

USPS TRACKING#



First-Class Mail
Postage & Fees Paid
USPS
Permit No. G-10


9590 9402 1933 6123 0047 45

United States
Postal Service

• Sender: Please print your name, address, and ZIP+4® in this box•

UNITED STATES
DEPARTMENT OF THE INTERIOR
Bureau of Land Management
Arizona State Office
One N. Central Avenue, Suite 800
Phoenix, AZ 85004-4427

BLM RECEIVED OFFICE
PHOENIX, ARIZONA
2017 MAR 16 P 3:29



SENDER: COMPLETE THIS SECTION

- Complete items 1, 2, and 3.
- Print your name and address on the reverse so that we can return the card to you.
- Attach this card to the back of the mailpiece, or on the front if space permits.

1. Article Addressed to:

DALE M OTT
 16094 W GALLERIA LN
 SURPRISE AZ 85374-4574
 920/PB/AMC406303, AMC413130



9590 9402 1933 6123 0047 45

2. Article Number (Transfer from service label)

7014 2870 0000 1115 9220

COMPLETE THIS SECTION ON DELIVERY

A. Signature

X

 Agent Addressee

B. Received by (Printed Name)

C. Date of Delivery

3-15-17

 D. Is delivery address different from item 1? Yes
 If YES, enter delivery address below: No

3. Service Type

- Adult Signature
- Adult Signature Restricted Delivery
- Certified Mail®
- Certified Mail Restricted Delivery
- Collect on Delivery
- Collect on Delivery Restricted Delivery
- Insured Mail
- Insured Mail Restricted Delivery (over \$500)

- Priority Mail Express®
- Registered Mail™
- Registered Mail Restricted Delivery
- Return Receipt for Merchandise
- Signature Confirmation™
- Signature Confirmation Restricted Delivery



United States Department of the Interior

BUREAU OF LAND MANAGEMENT

Arizona State Office

One North Central Avenue, Suite 800

Phoenix, Arizona 85004-4427

www.blm.gov/az/

MAR 10 2017



TAKE PRIDE
IN AMERICA

In Reply Refer To:

3800 (9200) PB

AMC406303, AMC413130

*3-17-17
Waiver Cured
PB*

CERTIFIED MAIL – RETURN RECEIPT REQUESTED 7014 2870 0000 1115 9220

NOTICE

DALE M OTT

16094 W GALLERIA LN

SURPRISE, AZ 85374-4574

JAKE'S RUSH, AMANITA

AMC406303, AMC413130

Maintenance Fee Waiver Held for Rejection

This office received the Maintenance Fee Waiver Certification (waiver) for the above listed mining claim(s). The waiver is not properly completed and does not meet the annual filing requirements.

In accordance with 43 Code of Federal Regulations (CFR) 3835.10, the name, address, and original signatures of all owners of the mining claim must be included on the waiver form. Please correct the discrepancy as noted below:

The current owner did not sign the waiver, you must place your original signature on the enclosed copy of the waiver form and return the form to the Bureau of Land Management.

In order to correct the defect in the waiver, per 43 CFR 3835.93, you must provide this office with the requested information within 60 days of your receipt of this notice. If you are unable to provide this information, you have the option of paying the annual maintenance fee of \$155 per claim (\$155 per 20 acres for placer claims larger than 20 acres). If we do not receive the requested corrections or the maintenance fees within the 60 day time frame, the claim(s) will be declared forfeited and closed.

Please include your AMC serial number on all correspondence. If additional information is required, please contact Pauline Brown at 602-417-9360.

A handwritten signature in black ink, appearing to read "Lucas Lucero". The signature is fluid and cursive, with the first and last names being the most prominent parts.

Lucas Lucero
Deputy State Director
Lands, Minerals and Energy Division

Enclosure(s)

SENDER: COMPLETE THIS SECTION

- Complete items 1, 2, and 3.
- Print your name and address on the reverse so that we can return the card to you.
- Attach this card to the back of the mailpiece, or on the front if space permits.

1. Article Addressed to:

DALE M OTT
 16094 W GALLERIA LN
 SURPRISE AZ 85374-4574
 920/PB/AMC406303, AMC413130



9590 9402 1933 6123 0047 45

2. Article Number (Transfer from service label)

7014 2870 0000 1115 9220

PS Form 3811, July 2015 PSN 7530-02-000-9053

COMPLETE THIS SECTION ON DELIVERY

A. Signature

X

Agent

Addressee

B. Received by (Printed Name)

C. Date of Delivery

3-15-17


D. Is delivery address different from item 1? Yes
 If YES, enter delivery address below: No

3. Service Type

- Adult Signature
- Adult Signature Restricted Delivery
- Certified Mail®
- Certified Mail Restricted Delivery
- Collect on Delivery
- Collect on Delivery Restricted Delivery
- Insured Mail
- Insured Mail Restricted Delivery (over \$500)
- Priority Mail Express®
- Registered Mail™
- Registered Mail Restricted Delivery
- Return Receipt for Merchandise
- Signature Confirmation™
- Signature Confirmation Restricted Delivery

Domestic Return Receipt

USPS TRACKING#



First-Class Mail
Postage & Fees Paid
USPS
Permit No. G-10

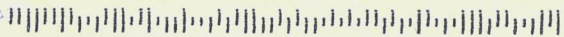
9590 9402 1933 6123 0047 45

United States
Postal Service

• Sender: Please print your name, address, and ZIP+4® in this box•

UNITED STATES
DEPARTMENT OF THE INTERIOR
Bureau of Land Management
Arizona State Office
One N. Central Avenue, Suite 800
Phoenix, AZ 85004-4427

2017 MAR 16 P 3:29
BLM RECEIVED OFFICE
PHOENIX, ARIZONA



NOTICE!!

These documents have been scanned!

Do not place un-scanned documents beneath this notice!

Do not remove this notice from this file!

GPO Jacket No. 560-102
Print Order 61540
Rise Business Services, LLC
Job=AZ15 5/17/2019



Box Number= AZ15060



Claim Begin-End: AMC406303-AMC406303

3 Transfers



AZ15060-13

AMC405526-AMC406355

**NO
DOCUMENTS
FOUND**

NO DOCUMENTS FOUND
NO DOCUMENTS FOUND

NOTICE!!

These documents have been scanned!

Do not place un-scanned documents beneath this notice!

Do not remove this notice from this file!

GPO Jacket No. 560-102
Print Order 61540
Rise Business Services, LLC
Job=AZ15 5/17/2019



Box Number= AZ15060



Claim Begin-End: AMC406303-AMC406303

4 Miscellaneous



AZ15060-13

AMC405526-AMC406355

**NO
DOCUMENTS
FOUND**

NO DOCUMENTS FOUND
NO DOCUMENTS FOUND

NOTICE!!

These documents have been scanned!

Do not place un-scanned documents beneath this notice!

Do not remove this notice from this file!

GPO Jacket No. 560-102
Print Order 61540
Rise Business Services, LLC
Job=AZ15 5/17/2019



Box Number= AZ15060



Claim Begin-End: AMC406303-AMC406303

5 Annual Filings



AZ15060-13

AMC405526-AMC406355

UNITED STATES
DEPARTMENT OF THE INTERIOR
BUREAU OF LAND MANAGEMENT

308

ERG

406303
413130

FORM APPROVED
OMB NO. 1004-0114
Expires: January 31, 2020

MAINTENANCE FEE WAIVER CERTIFICATION

SEE INSTRUCTIONS ON PAGE 2

- This small miner waiver is filed for the assessment year beginning on September 1, 2018, and ending on September 1, 2019.
- The undersigned and all related parties owned ten or fewer mining claims, mill, or tunnel sites located and maintained on Federal lands in the United States of America on September 1, 2018.
- The undersigned have performed the assessment work required by law for each mining claim listed prior to filing this waiver and understand that by filing this form, the undersigned must file an affidavit of assessment work with the Bureau of Land Management (BLM) by the December 30th following the filing of this waiver.
- The undersigned understand that if the assessment work obligation has not yet come due under 30 U.S.C. 28 (for those claims in their first assessment year only), a notice of intent to hold reciting this condition must be recorded by the December 30th following the filing of this waiver.
- The undersigned understand that mill and tunnel sites may also be listed on this waiver and be waived from payment of the maintenance fee, and that a notice of intent to hold for these sites is required to be filed with the BLM by the December 30th following the filing of this waiver.
- The undersigned understand and acknowledge that pursuant to 43 U.S.C. 1212 and 18 U.S.C. 1001, the filing or recording of a false, fictitious, or fraudulent document with the BLM may result in a fine of up to \$250,000, a prison term not to exceed five years, or both.
- The mining claims, mill or tunnel sites for which this waiver from payment of the maintenance fees is requested are:

CLAIM OR SITE NAME	BLM RECORDATION SERIAL NUMBER
1. TAKE'S RUSH	AMC 406303 (913)
2. AMANITA	AMC 413130
3.	
4.	
5.	
6.	
7.	
8.	
9.	
10.	

RECEIVED
BLM AZ STATE OFFICE
2018 AUG 21 P 2:41
PHOENIX, ARIZONA

The owner(s) (claimants) of the above mining claims and sites are:

DALE M. OTT
 (Owner's Name - Please Print)
 16094 W. GALLERIA LN
 (Owner's Mailing Address)

Dale M. Ott
 (Owner's Signature)
 SURPRISE AZ 85374
 (City) (State) (Zip Code)

(Owner's Name - Please Print)
 (Owner's Mailing Address)

(Owner's Signature)
 (City) (State) (Zip Code)

(Owner's Name - Please Print)
 (Owner's Mailing Address)

(Owner's Signature)
 (City) (State) (Zip Code)

(Owner's Name - Please Print)
 (Owner's Mailing Address)

(Owner's Signature)
 (City) (State) (Zip Code)

(Continued on page 2)

ENTERED
 SEP 12 2018
 BY: EPS

(Owner's Name - Please Print)	(Owner's Signature)
(Owner's Mailing Address)	(City) (State) (Zip Code)
(Owner's Name - Please Print)	(Owner's Signature)
(Owner's Mailing Address)	(City) (State) (Zip Code)
(Owner's Name - Please Print)	(Owner's Signature)
(Owner's Mailing Address)	(City) (State) (Zip Code)
(Owner's Name - Please Print)	(Owner's Signature)
(Owner's Mailing Address)	(City) (State) (Zip Code)

18 U.S.C. 1001 and 43 U.S.C. 1212 make it a crime for any person knowingly and willfully to make to any department or agency of the United States any false, fictitious or fraudulent statements or representations as to any matter within its jurisdiction.

INSTRUCTIONS

1. This certification is made under the provisions of 43 U.S.C. § 1744 and 30 U.S.C. §28-28k and the regulations thereunder (43 CFR Part 3830).
2. The claimant(s) must fill in the dates in paragraph 1 for the beginning and ending of the assessment year for which this waiver is sought.
3. The claimant(s) must fill in the date in paragraph 2 for the beginning of the assessment year for which this waiver is sought.
4. All claim and site names and BLM serial numbers must be listed for the mining claims, mill sites, and tunnel sites for which the waiver is sought.
5. All owners of the mining claims, mill sites, and tunnel sites and their addresses must be given.
6. This waiver form must be signed by all the claimants or their designated agent, in original form. If an agent is designated, a notarized designation of agent, signed by all of the claimants with proper address given, must be submitted with this waiver.
7. This form must be filed no later than September 1st for the upcoming assessment year in the BLM State Office where the mining claims or sites are recorded, or the waiver cannot be granted by the BLM. (Example: To obtain a waiver for the assessment year 2012, which begins on September 1, 2011, you must qualify for and file for a waiver no later than September 1, 2011, in the proper BLM State Office.)
8. For all mining claims which require assessment work, you must record an affidavit of labor on or before the December 30th immediately following the filing of this waiver. For all other mining claims or sites waived, you must record a notice of intent to hold on or before the December 30th immediately following the filing of this waiver.
9. Mill and tunnel sites may also be listed on this waiver and be waived from payment of the maintenance fee. A notice of intent to hold for these sites is required to be filed by the December 30th following the filing of this waiver.

FOR OFFICIAL USE ONLY

RECEIVED

BLM ARIZONA STATE OFFICE

PHOENIX, ARIZONA

2018 AUG 21 P 2:47

UNITED STATES
DEPARTMENT OF THE INTERIOR
BUREAU OF LAND MANAGEMENT

FORM APPROVED
OMB NO.: 1004-0114
Expires: January 31, 2020

AMC 406303
413130

AFFIDAVIT OF ANNUAL ASSESSMENT WORK

WHEN RECORDED, MAIL DOCUMENT TO:

NAME: DALE M. OTT

ADDRESS: 16094 W. GALLERIA LN

CITY, STATE, ZIP: SURPRISE, AZ 85374

FOR COUNTY RECORDER'S USE

No. of Claims 2
x \$10/claim
Total due BLM \$ \$20.00

TO ALL WHOM IT MAY CONCERN:

Rec. 4241510

1. The undersigned certifies that at least \$100 per claim was expended for development, labor and improvements, or equivalent value added, as the annual assessment work for the assessment year ending September 1, 2018 for the following contiguous unpatented mining claim(s), located in the County of MARICOPA, in the State of ARIZONA.

BLM Serial No.	Name of Claim	Tp	Rg	Sec	Mer	County Recordation Book and Page No.	Co. Recording Date
<u>AMC 406303</u>	<u>JAKE'S RUSH</u>	<u>5N</u>	<u>8W</u>	<u>17</u>			
<u>AMC 413130</u>	<u>AMANITA</u>	<u>5N</u>	<u>7W</u>	<u>21</u>			

RECEIVED
BLM AZ STATE OFFICE
2018 AUG 21 P 2:46
PHOENIX, ARIZONA

(Continued on page 2)

INTEREST
AUG 30 2018
BY: [Signature]

2. Type of labor and improvements (specify what was done and give the total value for that labor and improvement to show at least \$100 for each claim). If a geological, geochemical, or geophysical survey was performed, as per 30 U.S.C. 28-1, reference the title of the report of survey, give cost and date of the survey and report, and indicate it was filed with the County Recorder:

Description of Work Performed	Value of Work Performed	Date Work Was Performed
HAND DIGGING - PRODUCTION OF 200 LBS	\$500 ⁰⁰	2/3/2018
GEM-GRADE RHYOLITE & QUARTZ		3/1-2/2018
CRYSTAL BEEDLES (THUNDEREGGS)		4/13-14/2018

3. Name and mailing address of each person who performed the labor and improvements:

<p>Name (please print) <u>DALE M. OTT</u> _____ _____ _____</p>	<p>Current Mailing Address (please print) <u>16094 W. GALLERIA LN</u> <u>SURPRISE, AZ 85374</u> _____ _____ _____</p>
---	--

4. Name and mailing address of each person who holds and claims the subject mining claim(s) for the valuable minerals contained therein. Be sure to indicate if there is a change of address:

<p>Name (please print) <u>DALE M. OTT</u> _____ _____ _____ _____ _____</p>	<p>Current Mailing Address (please print) <u>16094 W. GALLERIA LN</u> <u>SURPRISE, AZ 85374</u> _____ _____ _____ _____ _____</p>
---	--

RECEIVED
 PLM AZ STATE OFFICE
 2018 AUG 21 P 2:4
 PHOENIX, ARIZONA

5. The undersigned testifies that on the date of APRIL 13-14, 2018 all monuments required by law were erected upon the subject claim(s), and all notices required by law were posted on the subject claim(s) or copies thereof were in place, and at said date, each corner monument bore or contained

markings sufficient to appropriately designate the corner of the claim to which it pertains and the name of the claim(s).

I hereby certify under penalty of perjury under the laws of the State of ARIZONA that the foregoing statements are true and correct:

Dale M. Ott Date: 8/18/18
(Signature of person responsible for above statement)

Title 18 U.S.C. 1001 and 43 U.S.C. 1212 make it a crime for any person knowingly and willfully to make to any department or agency of the United States any false, fictitious or fraudulent statements or representations as to any matter within its jurisdiction.


Notary Block

SUBSCRIBED AND SWORN TO before me, this 18 day of August 20 18

By: Cathy Seppanen
(Signature of Affiant)

Title: Notary AP

My Commission Expires: July 31 2020



INSTRUCTIONS

1. This is an optional form that may be used to satisfy the requirements for the Bureau of Land Management (BLM) under the provisions of 43 U.S.C. §1744 and 30 U.S.C. §28-28d and the regulations thereunder (43 CFR part 3835). Since local and State laws may vary, you should contact your local and State agencies where the claims are located to ensure all applicable laws and requirements are satisfied.
2. The claimant(s) must fill in the date in paragraph 1 for the applicable assessment year and the county and state where the claims are located.
3. All claim names, BLM serial numbers, legal descriptions, and original county recording information must be listed for the claims pertaining to this assessment notice.
4. The claimant(s) must complete paragraph 2 listing all labor or improvements which was performed on or did benefit the subject mining claims. The value and date of the labor or improvements must also be listed. The total amount of labor or improvements can be listed, but the total expenditure must equal at least \$100 for each claim.
5. The names and current mailing addresses of the person(s) performing the labor shall be listed in paragraph 3.
6. The name and current mailing address of each owner (claimant) of the claims shall be listed in paragraph 4. The mailing address shall be the owner's address and not the address of an agent or anyone representing the claimant. Be sure to note if there has been a change of address.
7. Paragraph 5 shall be completed to show the date it was verified that all monuments required by law were properly erected, all notices were posted, and that corners were appropriately designated for all claims listed.
8. An exact legible reproduction or duplicate (other than microfilm or other electronic media) of this affidavit or another type of affidavit of assessment work that you file or will file in the county where each claim is located, must be filed with the BLM on or before December 30 of the calendar year in which the assessment year ends. For mill or tunnel sites, a separate notice of intent to hold must be filed with the BLM on or before December 30. Requirements for filing a notice of intent to hold can be found at 43 CFR 3835.33.
9. A processing fee of \$10 for each claim listed must be remitted to the BLM along with this or any other affidavit of assessment work.

RECEIVED
STATE OF ARIZONA
AUG 21 P 2:47
DOENX, ARIZONA

Dale M. Ott
Carolee C. Ott
16094 W. Galleria Lane
Surprise, AZ 85374-4574

PHOENIX AZ 852

20 AUG 2018 PMS 1



RECEIVED
BLM AZ STATE OFFICE

2018 AUG 21 P 2:46

PHOENIX, ARIZONA

BLM
DIV OF LANDS, MINRLS & ENERGY
ONE N. CENTRAL AVE.
PHOENIX, AZ 85004-4427

85004-442700



United States Department of the Interior
Bureau of Land Management
 DIV OF LANDS, MINRLS & ENERGY
 ONE N CENTRAL AVE
 PHOENIX, AZ 85004 -4427
 Phone: 602-417-9200

Receipt

No: 4241510

Transaction #: 4356922	
Date of Transaction: 08/22/2018	
CUSTOMER:	
DALE M OTT 16094 W GALLERIA LN SURPRISE, AZ 85374-4574 US	

LINE #	QTY	DESCRIPTION	REMARKS	UNIT PRICE	TOTAL
1	1.00	LOCATABLE MINERALS / MINING CLAIMS- NOT NEW-UNADJUD, ONE AUTH NO. ONLY / MINING CLAIM MONEY RECEIVED CASES: AMC406303/\$20.00	2018 POL & 2019 WAIV (2)	- n/a -	20.00
TOTAL:					\$20.00

PAYMENT INFORMATION			
1	AMOUNT:	20.00	POSTMARKED: N/A
	TYPE:	CHECK	RECEIVED: 08/21/2018
	CHECK NO:	3095	
	NAME:	OTT, DALE M 16094 W GALLERIA LN SURPRISE AZ 85374-4574 US	

REMARKS

This receipt was generated by the automated BLM Collections and Billing System and is a paper representation of a portion of the official electronic record contained therein.

UNITED STATES
DEPARTMENT OF THE INTERIOR
BUREAU OF LAND MANAGEMENT

MAINTENANCE FEE WAIVER CERTIFICATION

SEE INSTRUCTIONS ON PAGE 2

267
[Handwritten signature]

Amc 406303
FORM APPROVED
OMB NO. 1004-0114
Expires: January 31, 2020
Amc 413130

- This small miner waiver is filed for the assessment year beginning on September 1, 2017 and ending on September 1, 2018.
- The undersigned and all related parties owned ten or fewer mining claims, mill, or tunnel sites located and maintained on Federal lands in the United States of America on September 1, 2017.
- The undersigned have performed the assessment work required by law for each mining claim listed prior to filing this waiver and understand that by filing this form, the undersigned must file an affidavit of assessment work with the Bureau of Land Management (BLM) by the December 30th following the filing of this waiver.
- The undersigned understand that if the assessment work obligation has not yet come due under 30 U.S.C. 28 (for those claims in their first assessment year only), a notice of intent to hold reciting this condition must be recorded by the December 30th following the filing of this waiver.
- The undersigned understand that mill and tunnel sites may also be listed on this waiver and be waived from payment of the maintenance fee, and that a notice of intent to hold for these sites is required to be filed with the BLM by the December 30th following the filing of this waiver.
- The undersigned understand and acknowledge that pursuant to 43 U.S.C. 1212 and 18 U.S.C. 1001, the filing or recording of a false, fictitious, or fraudulent document with the BLM may result in a fine of up to \$250,000, a prison term not to exceed five years, or both.
- The mining claims, mill or tunnel sites for which this waiver from payment of the maintenance fees is requested are:

CLAIM OR SITE NAME	BLM RECORDATION SERIAL NUMBER
1. JAKE'S RUSH	AMC 406303
2. AMANITA	AMC 413130
3.	
4.	
5.	
6.	
7.	
8.	
9.	
10.	

RECEIVED
BLM ASST. DIR. OFFICE
2017 AUG 17 P 3:00
PHOENIX, ARIZONA

The owner(s) (claimants) of the above mining claims and sites are:

DALE M. OTT ✓
(Owner's Name - Please Print)
16099 W. GALLERIA LN
(Owner's Mailing Address)

Dale M. Ott
(Owner's Signature)
SURPRISE AZ 85374
(City) (State) (Zip Code)

(Owner's Name - Please Print)
(Owner's Mailing Address)

(Owner's Signature)
(City) (State) (Zip Code)

(Owner's Name - Please Print)
(Owner's Mailing Address)

(Owner's Signature)
(City) (State) (Zip Code)

(Owner's Name - Please Print)
(Owner's Mailing Address)

(Owner's Signature)
(City) (State) (Zip Code)

AC 483
ENTERED SEP 15 2017
PB

(Continued on page 2)

NW CHECK
2 CT

UNITED STATES DEPARTMENT OF THE INTERIOR
BUREAU OF LAND MANAGEMENT

MC NATIONWIDE CLAIMANT LISTING
September 15, 2017

	AZ	National
Cust	CLAIMANT	Total
OTT DALE M 16094 W GALLERIA LN SURPRISE, AZ 85374-4574	2	2

UNITED STATES
DEPARTMENT OF THE INTERIOR
BUREAU OF LAND MANAGEMENT

FORM APPROVED
OMB NO.: 1004-0114
Expires: January 31, 2020

AFFIDAVIT OF ANNUAL ASSESSMENT WORK

AMC406303
413130

WHEN RECORDED, MAIL DOCUMENT TO:

NAME: DALE M. OTT

ADDRESS: 16094 W. GALLERIA LN

CITY, STATE, ZIP: SURPRISE, AZ 85374

FOR COUNTY RECORDER'S USE

No. of Claims 2

x \$10/claim

Total due BLM \$ \$20.00

TO ALL WHOM IT MAY CONCERN:

1. The undersigned certifies that at least \$100 per claim was expended for development, labor and improvements, or equivalent value added, as the annual assessment work for the assessment year ending September 1, 2017 for the following contiguous unpatented mining claim(s), located in the County of MARICOPA, in the State of ARIZONA.

BLM Serial No.	Name of Claim	Tp Rg Sec Mer				County Recordation Book and Page No.	Co. Recording Date
		Example: 13N 5E 14 MDM					
<u>AMC 406303</u>	<u>JAKE'S RUSH</u>	<u>5N</u>	<u>8W</u>	<u>17</u>			
<u>AMC 413130</u>	<u>AMANITA</u>	<u>5N</u>	<u>7W</u>	<u>21</u>			

3943601

(Continued on page 2)

ENTERED
AUG 22 2017
BY: [Signature]

2017 AUG 17 P 3:00
MARICOPA, ARIZONA

2. Type of labor and improvements (specify what was done and give the total value for that labor and improvement to show at least \$100 for each claim). If a geological, geochemical, or geophysical survey was performed, as per 30 U.S.C. 28-1, reference the title of the report of survey, give cost and date of the survey and report, and indicate it was filed with the County Recorder:

Description of Work Performed	Value of Work Performed	Date Work Was Performed
HAND DIGGING TEST HOLES - PRODUCTION OF 350 LBS GEM-GRADE RHYOLITE & QUARTZ CRYSTAL GEODES	\$ 700.00	3/9-11/2017
		4/1-3/2017

3. Name and mailing address of each person who performed the labor and improvements:

Name (please print)

DALE M. OTT

Current Mailing Address (please print)

16094 W. GALLERIA LN, SURPRISE, AZ 85374

4. Name and mailing address of each person who holds and claims the subject mining claim(s) for the valuable minerals contained therein. Be sure to indicate if there is a change of address:

Name (please print)

DALE M. OTT

Current Mailing Address (please print)

16094 W. GALLERIA LN, SURPRISE, AZ 85374

5. The undersigned testifies that on the date of APRIL 2-3, 2017, all monuments required by law were erected upon the subject claim(s), and all notices required by law were posted on the subject claim(s) or copies thereof were in place, and at said date, each corner monument bore or contained

markings sufficient to appropriately designate the corner of the claim to which it pertains and the name of the claim(s).

I hereby certify under penalty of perjury under the laws of the State of ARIZONA that the foregoing statements are true and correct:

Dee M. Ott

(Signature of person responsible for above statement)

Date: AUG. 15, 2017

Title 18 U.S.C. 1001 and 43 U.S.C. 1212 make it a crime for any person knowingly and willfully to make to any department or agency of the United States any false, fictitious or fraudulent statements or representations as to any matter within its jurisdiction.

Notary Block

SUBSCRIBED AND SWORN TO before me, this 15 day of AUGUST 20 17

By: Dee A. Spain
(Signature of Affiant)

Title: NOTARY PUBLIC



DEE A. SPAIN
Notary Public - Arizona
Coconino County
Expires 01/15/2018

My Commission Expires: 01/15/2018

INSTRUCTIONS

1. This is an optional form that may be used to satisfy the requirements for the Bureau of Land Management (BLM) under the provisions of 43 U.S.C. §1744 and 30 U.S.C. §28-28d and the regulations thereunder (43 CFR part 3835). Since local and State laws may vary, you should contact your local and State agencies where the claims are located to ensure all applicable laws and requirements are satisfied.
2. The claimant(s) must fill in the date in paragraph 1 for the applicable assessment year and the county and state where the claims are located.
3. All claim names, BLM serial numbers, legal descriptions, and original county recording information must be listed for the claims pertaining to this assessment notice.
4. The claimant(s) must complete paragraph 2 listing all labor or improvements which was performed on or did benefit the subject mining claims. The value and date of the labor or improvements must also be listed. The total amount of labor or improvements can be listed, but the total expenditure must equal at least \$100 for each claim.
5. The names and current mailing addresses of the person(s) performing the labor shall be listed in paragraph 3.
6. The name and current mailing address of each owner (claimant) of the claims shall be listed in paragraph 4. The mailing address shall be the owner's address and not the address of an agent or anyone representing the claimant. Be sure to note if there has been a change of address.
7. Paragraph 5 shall be completed to show the date it was verified that all monuments required by law were properly erected, all notices were posted, and that corners were appropriately designated for all claims listed.
8. An exact legible reproduction or duplicate (other than microfilm or other electronic media) of this affidavit or another type of affidavit of assessment work that you file or will file in the county where each claim is located, must be filed with the BLM on or before December 30 of the calendar year in which the assessment year ends. For mill or tunnel sites, a separate notice of intent to hold must be filed with the BLM on or before December 30. Requirements for filing a notice of intent to hold can be found at 43 CFR 3835.33.
9. A processing fee of \$10 for each claim listed must be remitted to the BLM along with this or any other affidavit of assessment work.

ARIZONA
AUG 15 2017
12:30 PM

**United States Department of the Interior
Bureau of Land Management**
DIV OF LANDS, MINRLS & ENERGY
ONE N CENTRAL AVE
PHOENIX, AZ 85004 -4427
Phone: 602-417-9200

Receipt

No: 3943601

Transaction #: 4053281	
Date of Transaction: 08/18/2017	
CUSTOMER:	
DALE M OTT 16094 W GALLERIA LN SURPRISE, AZ 85374-4574 US	

LINE #	QTY	DESCRIPTION	REMARKS	UNIT PRICE	TOTAL
1	1.00	LOCATABLE MINERALS / MINING CLAIMS- NOT NEW-UNADJUD, ONE AUTH NO. ONLY / MINING CLAIM MONEY RECEIVED CASES: AMC406303/\$20.00	POL 2017/2 WAV	- n/a -	20.00
TOTAL:					\$20.00

PAYMENT INFORMATION					
1	AMOUNT:	20.00	POSTMARKED:	08/15/2017	
	TYPE:	CHECK	RECEIVED:	08/17/2017	
	CHECK NO:	3079			
	NAME:	OTT, DALE M 16094 W GALLERIA LN SURPRISE AZ 85374-4574 US			

REMARKS

This receipt was generated by the automated BLM Collections and Billing System and is a paper representation of a portion of the official electronic record contained therein.

UNITED STATES
DEPARTMENT OF THE INTERIOR
BUREAU OF LAND MANAGEMENT

561

MB

Amc 406303

Amc 413130

MAINTENANCE FEE WAIVER CERTIFICATION

dot

FORM APPROVED
OMB NO. 1004-0114

Expires: October 31, 2016

SEE INSTRUCTIONS ON PAGE 2

406303 413130

- This small miner waiver is filed for the assessment year beginning on September 1, 2016 and ending on September 1, 2017.
- The undersigned and all related parties owned ten or fewer mining claims, mill, or tunnel sites located and maintained on Federal lands in the United States of America on September 1, 2016.
- The undersigned have performed the assessment work required by law for each mining claim listed prior to filing this waiver and understand that by filing this form, the undersigned must file an affidavit of assessment work with the Bureau of Land Management (BLM) by the December 30th following the filing of this waiver.
- The undersigned understand that if the assessment work obligation has not yet come due under 30 U.S.C. 28 (for those claims in their first assessment year only), a notice of intent to hold reciting this condition must be recorded by the December 30th following the filing of this waiver.
- The undersigned understand that mill and tunnel sites may also be listed on this waiver and be waived from payment of the maintenance fee, and that a notice of intent to hold for these sites is required to be filed with the BLM by the December 30th following the filing of this waiver.
- The undersigned understand and acknowledge that pursuant to 43 U.S.C. 1212 and 18 U.S.C. 1001, the filing or recording of a false, fictitious, or fraudulent document with the BLM may result in a fine of up to \$250,000, a prison term not to exceed five years, or both.
- The mining claims, mill or tunnel sites for which this waiver from payment of the maintenance fees is requested are:

CLAIM OR SITE NAME	BLM RECORDATION SERIAL NUMBER
1. TAKE'S RUSH	AMC 406303 ✓
2. AMANITA	AMC 413130
3.	
4.	
5.	
6.	
7.	
8.	
9.	
10.	

RECEIVED
BLM AZ STATE OFFICE
2016 AUG 31 P 3:06
PHOENIX, ARIZONA

The owner(s) (claimants) of the above mining claims and sites are:

DALE M. OTT

(Owner's Name - Please Print)

16094 W. GALLERIA LN

(Owner's Mailing Address)

~~Dale M. Ott~~

(Owner's Signature)

SURPRISE

(City)

AZ

(State)

85374

(Zip Code)

(Owner's Name - Please Print)

(Owner's Mailing Address)

(Owner's Signature)

(City)

(State)

(Zip Code)

(Owner's Name - Please Print)

(Owner's Mailing Address)

(Owner's Signature)

(City)

(State)

(Zip Code)

(Owner's Name - Please Print)

(Owner's Mailing Address)

(Owner's Signature)

(City)

(State)

(Zip Code)

ENTERED
SEP 08 2016

ENTERED
AC 113 (SIGNED)
MAR 20 2017
BY: PB

RECEIVED
BLM AZ STATE OFFICE
2017 MAR 17 P 3:03
PHOENIX, ARIZONA

(Owner's Name - Please Print)	<div style="text-align: right; color: blue; font-weight: bold; font-size: small;">RECEIVED BLM AZ STATE OFFICE</div> <div style="text-align: center; color: blue; font-weight: bold; font-size: x-small;">2011 AUG 31 P 3:05</div> <div style="text-align: center; color: blue; font-weight: bold; font-size: small;">PHOENIX, ARIZONA</div>
(Owner's Mailing Address)	<div style="display: flex; justify-content: space-between; font-size: x-small;"> (City) (State) (Zip Code) </div>
(Owner's Name - Please Print)	(Owner's Signature)
(Owner's Mailing Address)	<div style="display: flex; justify-content: space-between; font-size: x-small;"> (City) (State) (Zip Code) </div>
(Owner's Name - Please Print)	(Owner's Signature)
(Owner's Mailing Address)	<div style="display: flex; justify-content: space-between; font-size: x-small;"> (City) (State) (Zip Code) </div>
(Owner's Name - Please Print)	(Owner's Signature)
(Owner's Mailing Address)	<div style="display: flex; justify-content: space-between; font-size: x-small;"> (City) (State) (Zip Code) </div>

18 U.S.C. 1001 and 43 U.S.C. 1212 make it a crime for any person knowingly and willfully to make to any department or agency of the United States any false, fictitious or fraudulent statements or representations as to any matter within its jurisdiction.

INSTRUCTIONS

1. This certification is made under the provisions of 43 U.S.C. § 1744 and 30 U.S.C. §28-28k and the regulations thereunder (43 CFR Part 3830).
2. The claimant(s) must fill in the dates in paragraph 1 for the beginning and ending of the assessment year for which this waiver is sought.
3. The claimant(s) must fill in the date in paragraph 2 for the beginning of the assessment year for which this waiver is sought.
4. All claim and site names and BLM serial numbers must be listed for the mining claims, mill sites, and tunnel sites for which the waiver is sought.
5. All owners of the mining claims, mill sites, and tunnel sites and their addresses must be given.
6. This waiver form must be signed by all the claimants or their designated agent, in original form. If an agent is designated, a notarized designation of agent, signed by all of the claimants with proper address given, must be submitted with this waiver.
7. This form must be filed no later than September 1st for the upcoming assessment year in the BLM State Office where the mining claims or sites are recorded, or the waiver cannot be granted by the BLM. (Example: To obtain a waiver for the assessment year 2012, which begins on September 1, 2011, you must qualify for and file for a waiver no later than September 1, 2011, in the proper BLM State Office.)
8. For all mining claims which require assessment work, you must record an affidavit of labor on or before the December 30th immediately following the filing of this waiver. For all other mining claims or sites waived, you must record a notice of intent to hold on or before the December 30th immediately following the filing of this waiver.
9. Mill and tunnel sites may also be listed on this waiver and be waived from payment of the maintenance fee. A notice of intent to hold for these sites is required to be filed by the December 30th following the filing of this waiver.

FOR OFFICIAL USE ONLY

DEPARTMENT OF THE INTERIOR
 BUREAU OF LAND MANAGEMENT
 MINING CLAIMS

(LIVE) Serial Register Page

Run Date/Time: 03/06/2017 01:32 PM

Page 1 of 1

01 05-10-1872;017STAT0091;30USC26,28,34

Total Acres

Serial Number

Case Type 384101: LODE CLAIM

20.660

AMC406303

Claim Name: JAKE'S RUSH

Lead File Number

Commodity :

AMC406303

Case Disposition: ACTIVE

Required Maintenance Fee: \$155.00

Name & Address

Int Rel

OTT DALE M 16094 W GALLERIA LN SURPRISE, AZ 85374-4574 CLAIMANT

Mer Twp	Rng	Sec	Quadrant	District/Field Office	County	
14	0050N	0080W	017	NE,SE	HASSAYAMPA FO	MARICOPA

Act Date	Code	Action	Action Remarks	Receipt Number
02/24/2011	403	LOCATION DATE		
03/04/2011	395	RECORDATION NOTICE RECD	1	2304613
08/31/2016	483	SMALL MINER CERT FILED	2017	
08/31/2016	480	EVID OF ASSMT FILED	2016	3649497
08/17/2015	483	SMALL MINER CERT FILED	2016	
08/17/2015	480	EVID OF ASSMT FILED	2015	3370100
08/21/2014	483	SMALL MINER CERT FILED	2015	
08/21/2014	480	EVID OF ASSMT FILED	2014	3108982
08/14/2013	483	SMALL MINER CERT FILED	2014	
08/14/2013	480	EVID OF ASSMT FILED	2013	2855533
07/20/2012	483	SMALL MINER CERT FILED	2013	
07/20/2012	480	EVID OF ASSMT FILED	2012	2613606
08/10/2011	682	MAINTENANCE FEE/\$140	2012	2401077
03/04/2011	484	LOCATION YEAR / MAINTENANCE	2011	2304613
* 08/31/2016	247	FUTURE ACTION SUSPENSE	NO SIGNATURE	
10/29/2015	113	ADDITIONAL INFO RECEIVED	CORRECTED WAIVER	
06/06/2011	669	LAND STATUS CHECKED		
03/04/2011	501	ACCT ADV IN LEAD FILE	AMC406303;	

Line Nr Remarks

* PLEASE SIGN THE ENCLOSED WAIVER AND RETURN TO THE BLM.
 WAIVERS MUST HAVE ORIGINAL SIGNATURES EACH YEAR.

Thankyou,
 pbrown

IF you have Any Questions please call 602-417-9360.

RECEIVED
 BLM AZ STATE OFFICE
 2017 MAR 17 P 3:03
 PHOENIX, ARIZONA

Dale M. Ott
Carolee C. Ott
16094 W. Galleria Lane
Surprise, AZ 85374-4574

PHOENIX AZ 852

15 MAR 2017 PM 10 L



RECEIVED
BLM AZ STATE OFFICE

2017 MAR 17 P 2:55

PHOENIX, ARIZONA

U.S. DEPT OF INTERIOR
BLM-AZ STATE OFFICE
ONE NORTH CENTRAL AVE / STE 800
PHOENIX, AZ 85004-4427

8500484427 0041



Dale M. Ott
Carolee C. Ott
16094 W. Galleria Lane
Surprise, AZ 85374-4574

PHOENIX, AZ 852

15 MAR 2017 PM 10 L



RECEIVED
BLM AZ STATE OFFICE

2017 MAR 17 P 2:55

PHOENIX, ARIZONA

U.S. DEPT OF INTERIOR
BLM-AZ STATE OFFICE
ONE NORTH CENTRAL AVE / STE 800
PHOENIX, AZ 85004-4427

850044427 0041



**DEPARTMENT OF THE INTERIOR
BUREAU OF LAND MANAGEMENT
MINING CLAIMS**

Run Date/Time: 03/20/2017 11:14 AM

(LIVE) Serial Register Page

Page 1 of 1

01 05-10-1872;017STAT0091;30USC26,28,34
Case Type 384101: LODE CLAIM
Claim Name: JAKE'S RUSH
Commodity :
Case Disposition: ACTIVE
Required Maintenance Fee: \$155.00

Total Acres
20.660

Serial Number
AMC406303
Lead File Number
AMC406303

Name & Address	Int Rel
OTT DALE M 16094 W GALLERIA LN SURPRISE, AZ 85374-4574	CLAIMANT

Mer Twp	Rng	Sec	Quadrant	District/Field Office	County
14	0050N	0080W	017 NE,SE	HASSAYAMPA FO	MARICOPA

Act Date	Code	Action	Action Remarks	Receipt Number
02/24/2011	403	LOCATION DATE		
03/04/2011	395	RECORDATION NOTICE RECD	1	2304613
08/31/2016	483	SMALL MINER CERT FILED	2017	
08/31/2016	480	EVID OF ASSMT FILED	2016	3649497
08/17/2015	483	SMALL MINER CERT FILED	2016	
08/17/2015	480	EVID OF ASSMT FILED	2015	3370100
08/21/2014	483	SMALL MINER CERT FILED	2015	
08/21/2014	480	EVID OF ASSMT FILED	2014	3108982
08/14/2013	483	SMALL MINER CERT FILED	2014	
08/14/2013	480	EVID OF ASSMT FILED	2013	2855533
07/20/2012	483	SMALL MINER CERT FILED	2013	
07/20/2012	480	EVID OF ASSMT FILED	2012	2613606
08/10/2011	682	MAINTENANCE FEE/\$140	2012	2401077
03/04/2011	484	LOCATION YEAR / MAINTENANCE	2011	2304613
03/17/2017	113	ADDITIONAL INFO RECEIVED	REC'D WVR W/SIGNATURE	
03/10/2017	393	DECISION/NOTICE ISSUED	WAIVER CORRECTION REQ	
10/29/2015	113	ADDITIONAL INFO RECEIVED	CORRECTED WAIVER	
06/06/2011	669	LAND STATUS CHECKED		
03/04/2011	501	ACCT ADV IN LEAD FILE	AMC406303;	

Line Nr Remarks

**NO WARRANTY IS MADE BY BLM
FOR USE OF THE DATA FOR
PURPOSES NOT INTENDED BY BLM**

**DEPARTMENT OF THE INTERIOR
BUREAU OF LAND MANAGEMENT
MINING CLAIMS**

Run Date/Time: 03/20/2017 11:15 AM

(LIVE) Serial Register Page

Page 1 of 1

01 05-10-1872;017STAT0091;30USC26,28,34
Case Type 384101: LODE CLAIM
Claim Name: AMANITA
Commodity :
Case Disposition: ACTIVE
Required Maintenance Fee: \$155.00

Total Acres
20.660

Serial Number
AMC413130
Lead File Number
AMC413130

Name & Address	Int Rel
OTT DALE M 16094 W GALLERIA LN SURPRISE, AZ 85374-4574	CLAIMANT

Mer Twp	Rng	Sec	Quadrant	District/Field Office	County
14	0050N	0070W	021 NW	HASSAYAMPA FO	MARICOPA

Act Date	Code	Action	Action Remarks	Receipt Number
12/23/2011	403	LOCATION DATE		
01/05/2012	395	RECORDATION NOTICE RECD	1	2494139
08/31/2016	483	SMALL MINER CERT FILED	2017	
08/31/2016	480	EVID OF ASSMT FILED	2016	3649497
08/17/2015	483	SMALL MINER CERT FILED	2016	
08/17/2015	480	EVID OF ASSMT FILED	2015	3370100
08/21/2014	483	SMALL MINER CERT FILED	2015	
08/21/2014	480	EVID OF ASSMT FILED	2014	3108982
08/14/2013	483	SMALL MINER CERT FILED	2014	
08/14/2013	480	EVID OF ASSMT FILED	2013	2855533
07/20/2012	483	SMALL MINER CERT FILED	2013	
07/20/2012	480	EVID OF ASSMT FILED	2012	2613606
01/04/2012	484	LOCATION YEAR / MAINTENANCE	2012	2494139
03/17/2017	113	ADDITIONAL INFO RECEIVED	REC'D WVR W/SIGNATURE	
03/10/2017	393	DECISION/NOTICE ISSUED	WAIVER CORRECTION REQ	
10/29/2015	113	ADDITIONAL INFO RECEIVED	CORRECTED WAIVER	
04/02/2012	669	LAND STATUS CHECKED		
01/04/2012	501	ACCT ADV IN LEAD FILE	AMC413130;	

Line Nr Remarks

**NO WARRANTY IS MADE BY BLM
FOR USE OF THE DATA FOR
PURPOSES NOT INTENDED BY BLM**

UNITED STATES
DEPARTMENT OF THE INTERIOR
BUREAU OF LAND MANAGEMENT
MAINTENANCE FEE WAIVER CERTIFICATION

561

dot

FORM APPROVED
OMB NO. 1004-0114
Expires: October 31, 2016

SEE INSTRUCTIONS ON PAGE 2

406303 413130

- This small miner waiver is filed for the assessment year beginning on September 1, 2016 and ending on September 1, 2017.
- The undersigned and all related parties owned ten or fewer mining claims, mill, or tunnel sites located and maintained on Federal lands in the United States of America on September 1, 2016.
- The undersigned have performed the assessment work required by law for each mining claim listed prior to filing this waiver and understand that by filing this form, the undersigned must file an affidavit of assessment work with the Bureau of Land Management (BLM) by the December 30th following the filing of this waiver.
- The undersigned understand that if the assessment work obligation has not yet come due under 30 U.S.C. 28 (for those claims in their first assessment year only), a notice of intent to hold reciting this condition must be recorded by the December 30th following the filing of this waiver.
- The undersigned understand that mill and tunnel sites may also be listed on this waiver and be waived from payment of the maintenance fee, and that a notice of intent to hold for these sites is required to be filed with the BLM by the December 30th following the filing of this waiver.
- The undersigned understand and acknowledge that pursuant to 43 U.S.C. 1212 and 18 U.S.C. 1001, the filing or recording of a false, fictitious, or fraudulent document with the BLM may result in a fine of up to \$250,000, a prison term not to exceed five years, or both.
- The mining claims, mill or tunnel sites for which this waiver from payment of the maintenance fees is requested are:

CLAIM OR SITE NAME	BLM RECORDATION SERIAL NUMBER
1. JAKE'S RUSH	AMC 406303 ✓
2. AMANITA	AMC 413130
3.	
4.	
5.	
6.	
7.	
8.	
9.	
10.	

RECEIVED
BLM AZ STATE OFFICE
2016 AUG 31 P 3:06
PHOENIX, ARIZONA

The owner(s) (claimants) of the above mining claims and sites are:

DALE M. OTT
(Owner's Name - Please Print)
16094 W. GALLERIA LN
(Owner's Mailing Address)

[Redacted Signature]
(Owner's Signature)
SURPRISE AZ 85374
(City) (State) (Zip Code)

1-OWNER
NO-SIGNATURE

(Owner's Name - Please Print)
(Owner's Mailing Address)

(Owner's Signature)
(City) (State) (Zip Code)

(Owner's Name - Please Print)
(Owner's Mailing Address)

(Owner's Signature)
(City) (State) (Zip Code)

(Owner's Name - Please Print)
(Owner's Mailing Address)

(Owner's Signature)
(City) (State) (Zip Code)

492
247
ENTERED
SEP 08 2016
BY: *me*

WAIVER CURED ON
3-17-17 PB

(Owner's Name - Please Print)	<div style="text-align: right; font-size: small;">RECEIVED BLM AZ STATE OFFICE (Owner's Signature)</div>
(Owner's Mailing Address)	<div style="text-align: right; font-size: small;">2011 AUG 31 P 3:05 (City) (State) (Zip Code)</div>
(Owner's Name - Please Print)	<div style="text-align: right; font-size: small;">PHOENIX, ARIZONA (Owner's Signature)</div>
(Owner's Mailing Address)	<div style="text-align: right; font-size: small;">(City) (State) (Zip Code)</div>
(Owner's Name - Please Print)	(Owner's Signature)
(Owner's Mailing Address)	<div style="text-align: right; font-size: small;">(City) (State) (Zip Code)</div>
(Owner's Name - Please Print)	(Owner's Signature)
(Owner's Mailing Address)	<div style="text-align: right; font-size: small;">(City) (State) (Zip Code)</div>

18 U.S.C. 1001 and 43 U.S.C. 1212 make it a crime for any person knowingly and willfully to make to any department or agency of the United States any false, fictitious or fraudulent statements or representations as to any matter within its jurisdiction.

INSTRUCTIONS

1. This certification is made under the provisions of 43 U.S.C. § 1744 and 30 U.S.C. §28-28k and the regulations thereunder (43 CFR Part 3830).
2. The claimant(s) must fill in the dates in paragraph 1 for the beginning and ending of the assessment year for which this waiver is sought.
3. The claimant(s) must fill in the date in paragraph 2 for the beginning of the assessment year for which this waiver is sought.
4. All claim and site names and BLM serial numbers must be listed for the mining claims, mill sites, and tunnel sites for which the waiver is sought.
5. All owners of the mining claims, mill sites, and tunnel sites and their addresses must be given.
6. This waiver form must be signed by all the claimants or their designated agent, in original form. If an agent is designated, a notarized designation of agent, signed by all of the claimants with proper address given, must be submitted with this waiver.
7. This form must be filed no later than September 1st for the upcoming assessment year in the BLM State Office where the mining claims or sites are recorded, or the waiver cannot be granted by the BLM. (Example: To obtain a waiver for the assessment year 2012, which begins on September 1, 2011, you must qualify for and file for a waiver no later than September 1, 2011, in the proper BLM State Office.)
8. For all mining claims which require assessment work, you must record an affidavit of labor on or before the December 30th immediately following the filing of this waiver. For all other mining claims or sites waived, you must record a notice of intent to hold on or before the December 30th immediately following the filing of this waiver.
9. Mill and tunnel sites may also be listed on this waiver and be waived from payment of the maintenance fee. A notice of intent to hold for these sites is required to be filed by the December 30th following the filing of this waiver.

FOR OFFICIAL USE ONLY

When Recorded Return Document to:

DALE M. OTT
1609A W. GALLERIA LN.
SURPRISE, AZ 85374

406303
413130

Check here is this is a change of address.

Telephone: 602-469-9680

E-mail address: DALEOTT37@GMAIL.COM

AFFIDAVIT OF PERFORMANCE OF ANNUAL WORK

1. State of Arizona, County of MARICOPA ss:

2. I (Name) DALE M. OTT

3. Reside at (Address) 1609A W. GALLERIA LN


City SURPRISE County MARICOPA

State AZ zip 85374 being duly sworn, depose and say that I am a citizen of the United States, more than eighteen years of age, and that all of the facts set forth in this affidavit, subject to the provisions and penalties of 18 U.S.C. 1001 pertaining to the filing of false, fictitious, or fraudulent statements with the United States, are true and correct according to the best of my knowledge, information and belief.

4. Owner's name and address (if not shown in Items 1-3 above).

5. That I am personally acquainted with the mining claim(s). The work and improvements were made by and at the expense of the owner(s) of said claim(s). Said contiguous group of claims, listed on this document, are situated in the

(optional) Mining District: MARICOPA County, Arizona.



Line No.	AMC NUMBER	CLAIM/SITE NAME	COUNTY RECORDER DATA (if available)	TWP	RNG	SEC
1	406303	JAKE'S RUSH		5N	8W	17
2	413130	AMANITA		5N	7W	21
3						
4						
5						
6						

BLM
 Date
 Stamp
RECEIVED
BLM AZ-STATE OFFICE
2016 AUG 31 P 3:06
 PHOENIX, ARIZONA

7						
8						
9						
10						

6. That between the dates starting at 12 o'clock noon on September 1, 20 15 and ending at 12 o'clock noon on September 1, 20 16 at least \$ 1,000 dollars worth of work and improvements were done and performed upon said claim(s) or upon one or more of a contiguous group of claims for the benefit of all, wholly or partly outside of a contiguous group of claims for the benefit of all, not including the location work.

7. That the following persons were employed to perform the work and improvements described herein: N/A

8. That the work and improvements performed were: HAND DIGGING TEST HOLES, PRODUCTION OF 600 LBS GEM-GRADE RHYOLITE & GEODES AT EACH CLAIM

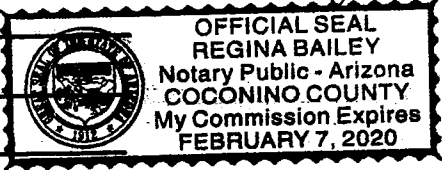
9. Dated: 8-26-16 Signature: Dale M Ott

SUBSCRIBED AND SWORN TO before me, a Notary Public, this 26 day of Aug 2016

By: Dale M. Ott

Notary Public Regina Bailey

My Commission Expires 2-7-2020



Bureau of Land Management
 Arizona State Office
www.blm.gov/az

No. of Claims: 2 x \$10 = 20.00
 Check No.: 2974 Init. DO
 Receipt No.: 3649497
 For BLM Use Only

Form: MCF108
 Revised July 2014
 Page 2 of 2

DALE M. OTT
CAROLEE C. OTT
16094 W. GALLERIA LANE
SURPRISE, AZ 85374

PHOENIX AZ 852

29 AUG 2016 PM 5 L



RECEIVED
BLM AZ STATE OFFICE

2016 AUG 31 P 3:05

PHOENIX, ARIZONA

U.S. DEPT. OF INTERIOR
BLM - ARIZONA
ONE N. CENTRAL AVE. / STE 800
PHOENIX, AZ 85004-4427

85004-442700



**United States Department of the Interior
Bureau of Land Management**

DIV OF LANDS, MINRLS & ENERGY
ONE N CENTRAL AVE
PHOENIX, AZ 85004 -4427
Phone: 602-417-9200

Receipt

No: 3649497

Transaction #: 3753506	
Date of Transaction: 09/01/2016	
CUSTOMER:	
DALE M OTT 16094 W GALLERIA LN SURPRISE, AZ 85374-4574 US	

LINE #	QTY	DESCRIPTION	REMARKS	UNIT PRICE	TOTAL
1	1.00	LOCATABLE MINERALS / MINING CLAIMS-NOT NEW-UNADJUD, ONE AUTH NO. ONLY / MINING CLAIM MONEY RECEIVED CASES: AMC406303/\$20.00	WAIVER 2017 - 2 / POL 2016 - 2	- n/a -	20.00
TOTAL:					\$20.00

PAYMENT INFORMATION					
1	AMOUNT:	20.00	POSTMARKED:	08/29/2016	
	TYPE:	CHECK	RECEIVED:	08/31/2016	
	CHECK NO:	2974			
	NAME:	OTT, DALE M 16094 W GALLERIA LN SURPRISE AZ 85374-4574 US			

REMARKS

This receipt was generated by the automated BLM Collections and Billing System and is a paper representation of a portion of the official electronic record contained therein.



 ENTERED
 SEP -6 2016
 BY: *[signature]*

UNITED STATES
DEPARTMENT OF THE INTERIOR
BUREAU OF LAND MANAGEMENT
MAINTENANCE FEE WAIVER CERTIFICATION

303

406303
413130
FORM APPROVED
OMB NO. 1004-0114
Expires: October 31, 2016

SEE INSTRUCTIONS ON PAGE 2

- This small miner waiver is filed for the assessment year beginning on September 1, 2015 and ending on September 1, 2016.
- The undersigned and all related parties owned ten or fewer mining claims, mill, or tunnel sites located and maintained on Federal lands in the United States of America on September 1, 2015.
- The undersigned have performed the assessment work required by law for each mining claim listed prior to filing this waiver and understand that by filing this form, the undersigned must file an affidavit of assessment work with the Bureau of Land Management (BLM) by the December 30th following the filing of this waiver.
- The undersigned understand that if the assessment work obligation has not yet come due under 30 U.S.C. 28 (for those claims in their first assessment year only), a notice of intent to hold reciting this condition must be recorded by the December 30th following the filing of this waiver.
- The undersigned understand that mill and tunnel sites may also be listed on this waiver and be waived from payment of the maintenance fee, and that a notice of intent to hold for these sites is required to be filed with the BLM by the December 30th following the filing of this waiver.
- The undersigned understand and acknowledge that pursuant to 43 U.S.C. 1212 and 18 U.S.C. 1001, the filing or recording of a false, fictitious, or fraudulent document with the BLM may result in a fine of up to \$250,000, a prison term not to exceed five years, or both.
- The mining claims, mill or tunnel sites for which this waiver from payment of the maintenance fees is requested are:

CLAIM OR SITE NAME	BLM RECORDATION SERIAL NUMBER
1. <u>JAKE'S RUSH</u>	<u>AMC 406303</u>
2. <u>AMANITA</u>	<u>AMC 413130</u>
3.	
4.	
5.	
6.	
7.	
8.	
9.	
10.	

BLM
 2015 OCT 29 P 3:18
 FIELD OFFICE
 PHOENIX, ARIZONA

The owner(s) (claimants) of the above mining claims and sites are:

<u>DALE M. OTT</u> (Owner's Name - Please Print)	<u>Dale M. Ott</u> (Owner's Signature)
<u>16094 W. GALLERIA LN</u> (Owner's Mailing Address)	<u>SURPRISE</u> <u>AZ</u> <u>85374</u> (City) (State) (Zip Code)
_____ (Owner's Name - Please Print)	_____ (Owner's Signature)
_____ (Owner's Mailing Address)	_____ (City) (State) (Zip Code)
_____ (Owner's Name - Please Print)	_____ (Owner's Signature)
_____ (Owner's Mailing Address)	_____ (City) (State) (Zip Code)
_____ (Owner's Name - Please Print)	_____ (Owner's Signature)
_____ (Owner's Mailing Address)	_____ (City) (State) (Zip Code)

(Owner's Name - Please Print)	(Owner's Signature)
(Owner's Mailing Address)	(City) (State) (Zip Code)
(Owner's Name - Please Print)	(Owner's Signature)
(Owner's Mailing Address)	(City) (State) (Zip Code)
(Owner's Name - Please Print)	(Owner's Signature)
(Owner's Mailing Address)	(City) (State) (Zip Code)
(Owner's Name - Please Print)	(Owner's Signature)
(Owner's Mailing Address)	(City) (State) (Zip Code)

18 U.S.C. 1001 and 43 U.S.C. 1212 make it a crime for any person knowingly and willfully to make to any department or agency of the United States any false, fictitious or fraudulent statements or representations as to any matter within its jurisdiction.

INSTRUCTIONS

1. This certification is made under the provisions of 43 U.S.C. § 1744 and 30 U.S.C. §28-28k and the regulations thereunder (43 CFR Part 3830).
2. The claimant(s) must fill in the dates in paragraph 1 for the beginning and ending of the assessment year for which this waiver is sought.
3. The claimant(s) must fill in the date in paragraph 2 for the beginning of the assessment year for which this waiver is sought.
4. All claim and site names and BLM serial numbers must be listed for the mining claims, mill sites, and tunnel sites for which the waiver is sought.
5. All owners of the mining claims, mill sites, and tunnel sites and their addresses must be given.
6. This waiver form must be signed by all the claimants or their designated agent, in original form. If an agent is designated, a notarized designation of agent, signed by all of the claimants with proper address given, must be submitted with this waiver.
7. This form must be filed no later than September 1st for the upcoming assessment year in the BLM State Office where the mining claims or sites are recorded, or the waiver cannot be granted by the BLM. (Example: To obtain a waiver for the assessment year 2012, which begins on September 1, 2011, you must qualify for and file for a waiver no later than September 1, 2011, in the proper BLM State Office.)
8. For all mining claims which require assessment work, you must record an affidavit of labor on or before the December 30th immediately following the filing of this waiver. For all other mining claims or sites waived, you must record a notice of intent to hold on or before the December 30th immediately following the filing of this waiver.
9. Mill and tunnel sites may also be listed on this waiver and be waived from payment of the maintenance fee. A notice of intent to hold for these sites is required to be filed by the December 30th following the filing of this waiver.

FOR OFFICIAL USE ONLY

Dale M. Ott
Carolee C. Ott
16094 W. Galleria Lane
Surprise, AZ 85374-4574

PHOENIX AZ 852

27 OCT 2015 PM 9 L



RECEIVED
BLM ARIZONA OFFICE

2015 OCT 29 P 3:17

PHOENIX, ARIZONA

BLM
ONE N. CENTRAL AVE, STE 800
PHOENIX, AZ 85004-4427

85004442700



UNITED STATES
DEPARTMENT OF THE INTERIOR
BUREAU OF LAND MANAGEMENT

303

JA

406303

FORM APPROVED
OMB NO. 1004-0114
Expires: August 31, 2013

MAINTENANCE FEE WAIVER CERTIFICATION

SEE INSTRUCTIONS ON PAGE 2

413130

- This small miner waiver is filed for the assessment year beginning on September 1, 2015 and ending on September 1, 2016.
- The undersigned and all related parties owned ten or fewer mining claims, mill, or tunnel sites located and maintained on Federal lands in the United States of America on September 1, 2015.
- The undersigned have performed the assessment work required by law for each mining claim listed prior to filing this waiver and understand that by filing this form, an affidavit of assessment work must be recorded by the December 30th following the filing of this waiver.
- The undersigned understand that if the assessment work obligation has not yet come due under 30 U.S.C. 28 (for those claims in their first assessment year only), a notice of intent to hold reciting this condition must be recorded by the December 30th following the filing of this waiver.
- The undersigned understand that mill and tunnel sites may also be listed upon this waiver and be waived from payment of the maintenance fee, and that a notice of intent to hold for these sites is required to be recorded by the December 30th immediately following the filing of this waiver.
- The undersigned understand and acknowledge that pursuant to 43 U.S.C. 1212 and 18 U.S.C. 1001, the filing or recording of a false, fictitious, or fraudulent document with the Bureau of Land Management may result in a fine of up to \$250,000, a prison term not to exceed five years, or both.
- The mining claims, mill or tunnel sites for which this waiver from payment of the maintenance fees is requested are:

CLAIM OR SITE NAME	BLM RECORDATION SERIAL NUMBER
1. JAKE'S RUSH	AMC 406303 ✓
2. AMANITA	AMC 413130
3.	
4.	
5.	
6.	
7.	
8.	
9.	
10.	

RECEIVED
BLM AZ STATE OFFICE
2015 AUG 17 P 3:11
PHOENIX, ARIZONA

The owner(s) (claimants) of the above mining claims and sites are:

DALE M. OTT

(Owner's Name - Please Print)

Dale M. Ott

(Owner's Signature)

16094 W. GALLERIA LN

(Street or P.O. Box)

SURPRISE AZ 85374

(City)

(State)

(Zip Code)

(Owner's Name - Please Print)

(Owner's Signature)

(Street or P.O. Box)

(City)

(State)

(Zip Code)

(Owner's Name - Please Print)

(Owner's Signature)

(Street or P.O. Box)

(City)

(State)

(Zip Code)

ENTERED
SEP 8 2015
BY: RE

NW-RE 9/19

When Recorded Return Document

DALE M. OTT
16094 W. GALLERIA LN.
SURPRISE, AZ 85374

406303
413130

Check here if this is a change of address.

Telephone: (602) 469-9680

E-mail address: DALEOTT37@GMAIL.COM

AFFIDAVIT OF PERFORMANCE OF ANNUAL WORK

1. State of Arizona, County of MARICOPA ss:

2. I (Name) DALE M. OTT

3. Reside at (Address) 16094 W. GALLERIA LN

City SURPRISE County MARICOPA

State AZ zip 85374 being duly sworn, depose and say that I am a citizen of the United States, more than eighteen years of age, and that all of the facts set forth in this affidavit, subject to the provisions and penalties of 18 U.S.C. 1001 pertaining to the filing of false, fictitious, or fraudulent statements with the United States, are true and correct according to the best of my knowledge, information and belief.

4. Owner's name and address (If not shown in Items 1-3 above).

5. That I am personally acquainted with the mining claim(s). The work and improvements were made by and at the expense of the owner(s) of said claim(s). Said contiguous group of claims, listed on this document, are situated in the

(optional) Mining District; MARICOPA County, Arizona.

Line No.	AMC NUMBER	CLAIM/SITE NAME	COUNTY RECORDER DATA (If available)	TWP	RNG	SEC
1	406303	JAKE'S RUSH		5N	8W	17
2	413130	AMANITA		5N	7W	21
3						
4						
5						
6						

RECEIVED
 BLM
 AZ STATE OFFICE
 2015 AUG 17 P 3:11
 PHOENIX, ARIZONA
 BLM
 Date
 Stamp

Form: MCF108
Revised Jan. 2006
Page 1 of 2

ENTERED
AUG 20 2015
BY: R. W. [Signature]

RECEIVED
BLM ARIZONA STATE OFFICE
2015 AUG 17 P 3:11
PHOENIX, ARIZONA
BLM
Date
Stamp

7						
8						
9						
10						

6. That between the dates starting at 12 o'clock noon on September 1, 20 13 and ending at 12 o'clock noon on September 1, 20 14 at least \$ 1,000 dollars worth of work and improvements were done and performed upon said claim(s) or upon one or more of a contiguous group of claims for the benefit of all, wholly or partly outside of a contiguous group of claims for the benefit of all, not including the location work.

7. That the following persons were employed to perform the work and improvements described herein: N/A

8. That the work and improvements performed were: HAND DIGGING TEST HOLES, PRODUCTION OF 300 LBS GEM-GRADE RHYOLITE & GEODES AT EACH CLAIM


9. Dated: 8/12/15 Signature: Dale M. Ott

SUBSCRIBED AND SWORN TO before me, a Notary Public, this 12 day of August 20 15

By: Dale Ott

Notary Public [Signature]

My Commission Expires 2/21/19



Bureau of Land Management
Arizona State Office
www.az.blm.gov

No. of Claims: 2 x \$10 = 20.00
Check No.: 2956 Init. [Signature]
Receipt No.: 3370100
For BLM Use Only

Dale M. Ott
Carolee C. Ott
16094 W. Galleria Lane
Surprise, AZ 85374-4574

PHOENIX AZ 852

13 AUG 2015 PM 10 1



BLM
LANDS/RECREATION & PLANNING
ONE N. CENTRAL AVE.
PHOENIX, AZ 85004-2203

PHOENIX, ARIZONA

2015 AUG 17 P 3:11

RECEIVED
BLM AZ STATE OFFICE

85004442700



United States Department of the Interior
Bureau of Land Management
 LANDS/RECREATION & PLANNING
 ONE N CENTRAL AVE
 PHOENIX, AZ 85004 -2203
 Phone: 602-417-9200

Receipt

No: 3370100

Transaction #: 3468255	
Date of Transaction: 08/18/2015	
CUSTOMER:	
DALE M OTT 16094 W GALLERIA LN SURPRISE, AZ 85374-4574 US	

LINE #	QTY	DESCRIPTION	REMARKS	UNIT PRICE	TOTAL
1	1.00	LOCATABLE MINERALS / MINING CLAIMS- NOT NEW-UNADJUD, ONE AUTH NO. ONLY / MINING CLAIM MONEY RECEIVED CASES: AMC406303/\$20.00		- n/a -	20.00
TOTAL:					\$20.00

PAYMENT INFORMATION					
1	AMOUNT:	20.00	POSTMARKED:	08/13/2015	
	TYPE:	CHECK	RECEIVED:	08/17/2015	
	CHECK NO:	2956			
	NAME:	OTT, DALE M 16094 W GALLERIA LN SURPRISE AZ 85374-4574 US			

REMARKS

This receipt was generated by the automated BLM Collections and Billing System and is a paper representation of a portion of the official electronic record contained therein.

ENTERED
 AUG 20 2015
 BY: *R. [Signature]*

1379

AMC 406303

413130

FORM APPROVED
OMB NO. 1004-0114
Expires: August 31, 2013

MAINTENANCE FEE WAIVER CERTIFICATION

SEE INSTRUCTIONS ON PAGE 2

1. This small miner waiver is filed for the assessment year beginning on September 1, 2014 and ending on September 1, 2015.
2. The undersigned and all related parties owned ten or fewer mining claims, mill, or tunnel sites located and maintained on Federal lands in the United States of America on September 1, 2014.
3. The undersigned have performed the assessment work required by law for each mining claim listed prior to filing this waiver and understand that by filing this form, an affidavit of assessment work must be recorded by the December 30th following the filing of this waiver.
4. The undersigned understand that if the assessment work obligation has not yet come due under 30 U.S.C. 28 (for those claims in their first assessment year only), a notice of intent to hold reciting this condition must be recorded by the December 30th following the filing of this waiver.
5. The undersigned understand that mill and tunnel sites may also be listed upon this waiver and be waived from payment of the maintenance fee, and that a notice of intent to hold for these sites is required to be recorded by the December 30th immediately following the filing of this waiver.
6. The undersigned understand and acknowledge that pursuant to 43 U.S.C. 1212 and 18 U.S.C. 1001, the filing or recording of a false, fictitious, or fraudulent document with the Bureau of Land Management may result in a fine of up to \$250,000, a prison term not to exceed five years, or both.
7. The mining claims, mill or tunnel sites for which this waiver from payment of the maintenance fees is requested are:

CLAIM OR SITE NAME	BLM RECORDATION SERIAL NUMBER
1. JAKE'S RUSH	✓ AMC 406303
2. AMANITA	AMC 413130
3.	
4.	
5.	
6.	
7.	
8.	
9.	
10.	

RECEIVED
BLM AZ STATE OFFICE
2014 AUG 21 P 2:10
PHOENIX, ARIZONA

The owner(s) (claimants) of the above mining claims and sites are:

DALE M. OTT
(Owner's Name - Please Print)

16094 W. GALLERIA LN
(Street or P.O. Box)

SURPRISE AZ 85374
(City) (State) (Zip Code)

Dale M Ott
(Owner's Signature)

(Owner's Name - Please Print)

(Street or P.O. Box)

(City) (State) (Zip Code)

(Owner's Signature)

(Owner's Name - Please Print)

(Street or P.O. Box)

(City) (State) (Zip Code)

(Owner's Signature)

(Continued on page 2)

INTERESTED
SEP 11 2014
BY: PM

nmv
9/22/2014
fm

406303
413130

When Recorded Return Documer

DALE M. OTT
16094 W. GALLERIA LN
SURPRISE, AZ 85374

Check here is this is a change of address.

Telephone: (602) 402-0820

E-mail address: CAROLEE.DALE@GMAIL.COM

AFFIDAVIT OF PERFORMANCE OF ANNUAL WORK

1. State of Arizona, County of MARICOPA ss:

2. I (Name) DALE M. OTT

3. Reside at (Address) 16094 W. GALLERIA LN

City SURPRISE County MARICOPA

State AZ Zip 85374 being duly sworn, depose and say that I am a citizen of the United States, more than eighteen years of age, and that all of the facts set forth in this affidavit, subject to the provisions and penalties of 18 U.S.C. 1001 pertaining to the filing of false, fictitious, or fraudulent statements with the United States, are true and correct according to the best of my knowledge, information and belief.

4. Owner's name and address (If not shown in Items 1-3 above) _____

5. That I am personally acquainted with the mining claim(s). The work and improvements were made by and at the expense of the owner(s) of said claim(s). Said contiguous group of claims, listed on this document, are situated in the

(optional) Mining District; MARICOPA County, Arizona.

RECEIVED
BLM AZ STATE OFFICE
2014 AUG 21 P 2:10
PHOENIX, ARIZONA

BLM
Date
Stamp

Line No.	AMC NUMBER	CLAIM/SITE NAME	COUNTY RECORDER DATA (If available)	TWP	RNG	SEC
1	406303	JAKE'S RUSH		5N	8W	17
2	413130	AMANITA		5N	7W	21
3						
4						
5						
6						

Form: MCF108
Revised Jan. 2006
Page 1 of 2

ENTERED
AUG 25 2014
BY: Ram

RECEIVED
BLM AZ STATE OFFICE
2014 AUG 21 P 2:10
PHOENIX, ARIZONA
BLM
Date
Stamp

7					
8					
9					
10					

6. That between the dates starting at 12 o'clock noon on September 1, 20 12 and ending at 12 o'clock noon on September 1, 20 13 at least \$ 800 dollars worth of work and improvements were done and performed upon said claim(s) or upon one or more of a contiguous group of claims for the benefit of all, wholly or partly outside of a contiguous group of claims for the benefit of all, not including the location work.

7. That the following persons were employed to perform the work and improvements described herein: N/A

8. That the work and improvements performed were: HAND DIGGING TEST HOLES, PRODUCTION OF 400 LBS GEM-GRADE RHYOLITE & GEODES AT EACH CLAIM

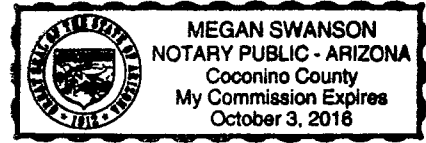
9. Dated: 8/11/14 Signature: Dale M. Ott Dale M. Ott

SUBSCRIBED AND SWORN TO before me, a Notary Public, this 19 day of August 20 14

By: Dale Mott

Notary Public Megan Swanson

My Commission Expires Oct. 3, 2014



Bureau of Land Management
Arizona State Office
www.az.blm.gov

No. of Claims: 2 x \$10 = 20.00
Check No.: 2911 Init. ASA
Receipt No.: 3108982
For BLM Use Only

Form: MCF108
Revised Jan. 2006
Page 2 of 2

This form is available from the Arizona Department of Mines & Mineral Resources and may be reproduced.

Dale M Ott
Carolee C Ott
16094 W Galleria Ln
Surprise, AZ 85374-4574

PHOENIX AZ 85Z

20 AUG 2014 PM 10 L



RECEIVED
BLM AZ STATE OFFICE


2014 AUG 21 P 2: 10

D.M.
PHOENIX, ARIZONA STATE OFFICE
ARIZONA
ONE N. CENTRAL AVE.
PHOENIX, AZ 85004-2203

85004442700



United States Department of the Interior
 Bureau of Land Management
 LANDS/RECREATION & PLANNING
 ONE N CENTRAL AVE
 PHOENIX, AZ 85004 -2203
 Phone: 602-417-9200



Receipt

No:

3108982

Transaction #: 3200668	
Date of Transaction: 08/22/2014	
CUSTOMER:	
DALE M OTT 16094 W GALLERIA LN SURPRISE, AZ 85374-4574 US	

LINE #	QTY	DESCRIPTION	REMARKS	UNIT PRICE	TOTAL
1	1.00	LOCATABLE MINERALS / MINING CLAIMS-NOT NEW-UNADJUD, ONE AUTH NO. ONLY / MINING CLAIM MONEY RECEIVED CASES: AMC406303/\$20.00	MAINT FEE WAIVER (2) 2015 / POL (2) 2014	- n/a -	20.00
TOTAL:					\$20.00

PAYMENT INFORMATION					
1	AMOUNT:	20.00	POSTMARKED:	08/20/2014	
	TYPE:	CHECK	RECEIVED:	08/21/2014	
	CHECK NO:	2911			
	NAME:	OTT, DALE M 16094 W GALLERIA LN SURPRISE AZ 85374-4574 US			

REMARKS

This receipt was generated by the automated BLM Collections and Billing System and is a paper representation of a portion of the official electronic record contained therein.

UNITED STATES
DEPARTMENT OF THE INTERIOR
BUREAU OF LAND MANAGEMENT

MAINTENANCE FEE WAIVER CERTIFICATION

AMC 406303
413130

Handwritten initials
284

FORM APPROVED
OMB NO. 1004-0114
Expires: August 31, 2013

SEE INSTRUCTIONS ON PAGE 2

- This small miner waiver is filed for the assessment year beginning on September 1, 2013 and ending on September 1, 2014.
- The undersigned and all related parties owned ten or fewer mining claims, mill, or tunnel sites located and maintained on Federal lands in the United States of America on September 1, 2013.
- The undersigned have performed the assessment work required by law for each mining claim listed prior to filing this waiver and understand that by filing this form, an affidavit of assessment work must be recorded by the December 30th following the filing of this waiver.
- The undersigned understand that if the assessment work obligation has not yet come due under 30 U.S.C. 28 (for those claims in their first assessment year only), a notice of intent to hold reciting this condition must be recorded by the December 30th following the filing of this waiver.
- The undersigned understand that mill and tunnel sites may also be listed upon this waiver and be waived from payment of the maintenance fee, and that a notice of intent to hold for these sites is required to be recorded by the December 30th immediately following the filing of this waiver.
- The undersigned understand and acknowledge that pursuant to 43 U.S.C. 1212 and 18 U.S.C. 1001, the filing or recording of a false, fictitious, or fraudulent document with the Bureau of Land Management may result in a fine of up to \$250,000, a prison term not to exceed five years, or both.
- The mining claims, mill or tunnel sites for which this waiver from payment of the maintenance fees is requested are:

CLAIM OR SITE NAME	BLM RECORDATION SERIAL NUMBER
1. JAKE'S RUSH	✓ AMC 406303
2. AMANITA	AMC 413130
3.	
4.	
5.	
6.	
7.	
8.	
9.	
10.	

The owner(s) (claimants) of the above mining claims and sites are:

DALE M. OTT

(Owner's Name - Please Print)

Handwritten signature of Dale M. Ott

(Owner's Signature)

16094 W. GALLERIA LN

(Street or P.O. Box)

SURPRISE AZ 85374

(City)

(State)

(Zip Code)

(Owner's Name - Please Print)

(Owner's Signature)

(Street or P.O. Box)

(City)

(State)

(Zip Code)

(Owner's Name - Please Print)

(Owner's Signature)

(Street or P.O. Box)

(City)

(State)

(Zip Code)

RECEIVED
BLM AZ STATE OFFICE
2013 AUG 14 PM 3:10
PHOENIX, ARIZONA

ENTERED
SEP 17 2013

BY: *Handwritten initials*

When Recorded Return Document to:

DALE M. OTT
16094 W. GALLERIA LN
SURPRISE, AZ 85374

Check here is this is a change of address.

Telephone: (602) 402-0820

E-mail address: CAROLEEDALE@GMAIL.COM

AFFIDAVIT OF PERFORMANCE OF ANNUAL WORK

1. State of Arizona, County of MARICOPA ss:

2. I (Name) DALE M. OTT

3. Reside at (Address) 16094 W. GALLERIA LN

City SURPRISE County MARICOPA

BLM
Date
Stamp

PHOENIX, ARIZ
2013 AUG 14 PM
BLM AZ 01A1-0

State AZ zip 85374 being duly sworn, depose and say that I am a citizen of the United States, more than eighteen years of age, and that all of the facts set forth in this affidavit, subject to the provisions and penalties of 18 U.S.C. 1001 pertaining to the filing of false, fictitious, or fraudulent statements with the United States, are true and correct according to the best of my knowledge, information and belief.

4. Owner's name and address (if not shown in Items 1-3 above).

5. That I am personally acquainted with the mining claim(s). The work and improvements were made by and at the expense of the owner(s) of said claim(s). Said contiguous group of claims, listed on this document, are situated in the

(optional) Mining District; MARICOPA County, Arizona.

Line No.	AMC NUMBER	CLAIM/SITE NAME	COUNTY RECORDER DATA (If available)	TWP	RNG	SEC
1	406303	JAKE'S RUSH		5N	8W	17
2	A13130	AMANITA		5N	7W	21
3						
4						
5						
6						

Form: MCF108
Revised Jan. 2006
Page 1 of 2

ENTERED
SEP 03 2013
BY: AT

BLM
Date
Stamp

RECEIVED
 BLM AZ STATE OFFICE
 PHOENIX, ARIZONA
 2013 AUG 14 PM 3:10

7					
8					
9					
10					

6. That between the dates starting at 12 o'clock noon on September 1, 20 12 and ending at 12 o'clock noon on September 1, 20 13 at least \$ 600 dollars worth of work and improvements were done and performed upon said claim(s) or upon one or more of a contiguous group of claims for the benefit of all, wholly or partly outside of a contiguous group of claims for the benefit of all, not including the location work.

7. That the following persons were employed to perform the work and improvements described herein: N/A

8. That the work and improvements performed were: HAND DIGGING TEST HOLES, PRODUCTION OF 300 LBS GEM-GRADE RHYOLITE & GEODES AT EACH CLAIM


9. Dated: 8/9/13 Signature: Dale M. Ott

SUBSCRIBED AND SWORN TO before me, a Notary Public, this 13 day of August 20 13

By: ~~_____~~ Dale M. Ott

Notary Public Maria Zamudio MZ

My Commission Expires 5/16/17



Bureau of Land Management
Arizona State Office
www.az.blm.gov

No. of Claims: 2 x \$10 = 20.00
 Check No.: 2900 Init. JML
 Receipt No.: 2855533
 For BLM Use Only

DALE M. OTT
CAROLEE C. OTT
16094 W. GALLERIA LANE
SURPRISE, AZ 85374

PHOENIX AZ 852

13 AUG 2013 PM 4 L



BLM-AZ STATE OFFICE
ONE N. CENTRAL AVE / #800
PHOENIX, ARIZONA 4427
2013 AUG 13 PM 4:10
RECEIVED
BLM AZ STATE OFFICE


85004442700



DALE M. OTT
CAROLEE C. OTT
16094 W. GALLERIA LANE
SURPRISE, AZ 85374

PHOENIX AZ 852

13 AUG 2013 PM 4 L



BLM-AZ STATE OFFICE
ONE N. CENTRAL AVE / # 800
PHOENIX, AZ 85004 4427

RECEIVED
BLM AZ STATE OFFICE
2013 AUG 10 PM 10
PHOENIX, ARIZONA

95004442700



United States Department of the Interior

Bureau of Land Management

LANDS/RECREATION & PLANNING

ONE N CENTRAL AVE

PHOENIX, AZ 85004 -2203

Phone: 602-417-9200

Receipt

No:

2855533

Transaction #: 2941328	
Date of Transaction: 08/14/2013	
CUSTOMER:	
DALE M OTT 16094 W GALLERIA LN SURPRISE, AZ 85374-4574 US	

LINE #	QTY	DESCRIPTION	REMARKS	UNIT PRICE	TOTAL
1	1.00	LOCATABLE MINERALS / MINING CLAIMS-NOT NEW-UNADJUD, ONE AUTH NO. ONLY / MINING CLAIM MONEY RECEIVED CASES: AMC406303/\$20.00	POL 2013/2 WAV	- n/a -	20.00
TOTAL:					\$20.00

PAYMENT INFORMATION					
1	AMOUNT:	20.00	POSTMARKED:	08/13/2013	
	TYPE:	CHECK	RECEIVED:	08/14/2013	
	CHECK NO:	2900			
	NAME:	DALE M CAROLLE C OTT TRUST 16094 W GALLERIA LN SURPRISE AZ 85374-4574 US			

REMARKS

This receipt was generated by the automated BLM Collections and Billing System and is a paper representation of a portion of the official electronic record contained therein.

* date stamped in mailroom

UNITED STATES
DEPARTMENT OF THE INTERIOR
BUREAU OF LAND MANAGEMENT

MAINTENANCE FEE WAIVER CERTIFICATION

A.H.

FORM APPROVED
OMB NO. 1004-0114
Expires: August 31, 2013

97

AMC 406303
AMC 413130

SEE INSTRUCTIONS ON PAGE 2

- This small miner waiver is filed for the assessment year beginning on September 1, 2012 and ending on September 1, 2013.
- The undersigned and all related parties owned ten or fewer mining claims, mill, or tunnel sites located and maintained on Federal lands in the United States of America on September 1, 2012.
- The undersigned have performed the assessment work required by law for each mining claim listed prior to filing this waiver and understand that by filing this form, an affidavit of assessment work must be recorded by the December 30th following the filing of this waiver.
- The undersigned understand that if the assessment work obligation has not yet come due under 30 U.S.C. 28 (for those claims in their first assessment year only), a notice of intent to hold reciting this condition must be recorded by the December 30th following the filing of this waiver.
- The undersigned understand that mill and tunnel sites may also be listed upon this waiver and be waived from payment of the maintenance fee, and that a notice of intent to hold for these sites is required to be recorded by the December 30th immediately following the filing of this waiver.
- The undersigned understand and acknowledge that pursuant to 43 U.S.C. 1212 and 18 U.S.C. 1001, the filing or recording of a false, fictitious, or fraudulent document with the Bureau of Land Management may result in a fine of up to \$250,000, a prison term not to exceed five years, or both.
- The mining claims, mill or tunnel sites for which this waiver from payment of the maintenance fees is requested are:

CLAIM OR SITE NAME	BLM RECORDATION SERIAL NUMBER
1. JAKE'S RUSH ✓	AMC 406303
2. AMANITA	AMC 413130
3.	
4.	
5.	
6.	
7.	
8.	
9.	
10.	

RECEIVED
BLM AZ STATE OFFICE
2012 JUL 20 P 1:25
PHOENIX, ARIZONA

The owner(s) (claimants) of the above mining claims and sites are:

DALE M. OTT

(Owner's Name - Please Print)

Dale M Ott

(Owner's Signature)

16094 W. GALLERIA LN

(Street or P.O. Box)

SURPRISE AZ 85374

(City)

(State)

(Zip Code)

(Owner's Name - Please Print)

(Owner's Signature)

(Street or P.O. Box)

(City)

(State)

(Zip Code)

(Owner's Name - Please Print)

(Owner's Signature)

(Street or P.O. Box)

(City)

(State)

(Zip Code)

ENTERED IN COMPUTER

RE 8-28-12

M-2
RE

When Recorded Return Document to:

DALE M. OTT
16094 W. GALLERIA LN
SURPRISE, AZ 85374

Check here is this is a change of address.

Telephone: (602) 402-0820

E-mail address: CARDLEEDALE@G-MAIL.COM.

AFFIDAVIT OF PERFORMANCE OF ANNUAL WORK

1. State of Arizona, County of MARICOPA ss:

2. I (Name) DALE M. OTT

3. Reside at (Address) 16094 W. GALLERIA LN

City SURPRISE County MARICOPA

State AZ zip 85374 being duly sworn, depose and say that I am a citizen of the United States, more than eighteen years of age, and that all of the facts set forth in this affidavit, subject to the provisions and penalties of 18 U.S.C. 1001 pertaining to the filing of false, fictitious, or fraudulent statements with the United States, are true and correct according to the best of my knowledge, information and belief.

4. Owner's name and address (If not shown in Items 1-3 above). _____

5. That I am personally acquainted with the mining claim(s). The work and improvements were made by and at the expense of the owner(s) of said claim(s). Said contiguous group of claims, listed on this document, are situated in the

(optional) Mining District; MARICOPA County, Arizona.

RECEIVED
BLM AZ STATE OFFICE
2012 JUL 20 P 1:25
PHOENIX, ARIZONA
BLM
Date
Stamp

Line No.	AMC NUMBER	CLAIM/SITE NAME	COUNTY RECORDER DATA (If available)	TWP	RNG	SEC
1	406303	JAKE'S RUSH		5N	8W	17
2	413130	AMANITA		5N	7W	21
3						
4						
5						
6						

ENTERED IN COMPUTER
RE 8-28-12

RECEIVED
BLM AZ STATE OFFICE

2012 JUL 20 P 1:25
PHOENIX, ARIZONA

BLM
Date
Stamp

7						
8						
9						
10						

6. That between the dates starting at 12 o'clock noon on September 1, 20 11 and ending at 12 o'clock noon on September 1, 20 12 at least \$ 1,200 dollars worth of work and improvements were done and performed upon said claim(s) or upon one or more of a contiguous group of claims for the benefit of all, wholly or partly outside of a contiguous group of claims for the benefit of all, not including the location work.

7. That the following persons were employed to perform the work and improvements described herein: N/A

8. That the work and improvements performed were: HAND DIGGING TEST HOLES, PRODUCTION OF 600 LBS GEM-GRADE RHYOLITE & GEODES AT EACH CLAIM

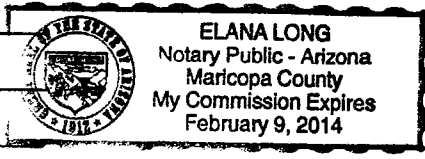
9. Dated: 7/16/12 Signature: Dale M. Ott

SUBSCRIBED AND SWORN TO before me, a Notary Public, this 19th day of July 20 12

By: Dale M. Ott

Notary Public Elana Long

My Commission Expires 2/9/14



Bureau of Land Management
Arizona State Office
www.az.blm.gov

No. of Claims: 2 x \$10 = 20.00
 Check No.: 2879 Init. A.H.
 Receipt No.: 2613606
 For BLM Use Only

Form: MCF108
Revised Jan. 2006
Page 2 of 2

United States Department of the Interior
Bureau of Land Management
 LANDS/RECREATION & PLANNING
 ONE N CENTRAL AVE
 PHOENIX, AZ 85004 -2203
 Phone: 602-417-9200

Receipt

No: 2613606

Transaction #: 2693822	
Date of Transaction: 07/23/2012	
CUSTOMER:	
DALE M OTT 16094 W GALLERIA LN SURPRISE, AZ 85374-4574 US	

LINE #	QTY	DESCRIPTION	REMARKS	UNIT PRICE	TOTAL
1	1.00	LOCATABLE MINERALS / MINING CLAIMS- NOT NEW-UNADJUD, ONE AUTH NO. ONLY / MINING CLAIM MONEY RECEIVED CASES: AMC406303/\$20.00	MAINT FEE WAIVER (2) 2013 / POL (2) 2012	- n/a -	20.00
TOTAL:					\$20.00

PAYMENT INFORMATION				
1	AMOUNT:	20.00	POSTMARKED:	07/19/2012
	TYPE:	CHECK	RECEIVED:	07/20/2012
	CHECK NO:	2879		
	NAME:	OTT, DALE M 16094 W GALLERIA LN SURPRISE AZ 85374-4574 US		

REMARKS

This receipt was generated by the automated BLM Collections and Billing System and is a paper representation of a portion of the official electronic record contained therein.

Amc 406303

MAINTENANCE FEE PAYMENT

Claimant Name: DALE M. OTT
Address: 16094 W. GALLERIA LN.
City: SURPRISE State: AZ Zip: 85374
Telephone: 623-574-3255 / 928-276-0311
E-mail address: CAROLEE DALE @ GMAIL
Signature: Dale M. Ott

RECEIVED
BLM AZ STATE OFFICE
2011 AUG 10 A 8:03
PHOENIX, ARIZONA
BLM
Date
Stamp

Check here if this is a change of address.

LINE NO.	AMC NUMBER	CLAIM/SITE NAME	COUNTY RECORDER DATA (If available)	TWP	RNG	SEC
1	406303	JAKE'S RUSH	MARICOPA 20110184481	5N	2W	17
2						
3						
4						
5						
6						
7						
8						
9						
10						

List additional claims on Form MCF114.

Bureau of Land Management
Arizona State Office
www.blm.gov/az/

No. of Claims: 1 x \$140 = 140.00
Check No: 2868 Init. SO
Receipt No.: 2401077
For BLM Use Only

Form: MCF112
Revised July 2009

This form is available from the Arizona Department of Mines and Mineral Resources and may be reproduced.

ENTERED INTO COMPUTER
AUG 11 2011 ps

United States Department of the Interior
Bureau of Land Management
 LANDS/RECREATION & PLANNING
 ONE N CENTRAL AVE
 PHOENIX, AZ 85004 -2203
 Phone: 602-417-9200

Receipt

No: 2401077

Transaction #: 2476264	ENTERED INTO COMPUTER
Date of Transaction: 08/10/2011	
CUSTOMER: AUG 11 2011 <i>ØB</i>	
DALE M OTT 16094 W GALLERIA LN SURPRISE, AZ 85374-4574 US	

LINE #	QTY	DESCRIPTION	REMARKS	UNIT PRICE	TOTAL
1	1.00	LOCATABLE MINERALS / MINING CLAIMS- NOT NEW-UNADJUD, ONE AUTH NO. ONLY / MINING CLAIM MONEY RECEIVED CASES: AMC406303/\$140.00	2012 MAINT (1)	- n/a -	140.00
TOTAL:					\$140.00

PAYMENT INFORMATION			
1	AMOUNT:	140.00	POSTMARKED: 08/08/2011
	TYPE:	CHECK	RECEIVED: 08/10/2011
	CHECK NO:	2868	
	NAME:	OTT, DALE M 16094 W GALLERIA LN SURPRISE AZ 85374-4574 US	

REMARKS

This receipt was generated by the automated BLM Collections and Billing System and is a paper representation of a portion of the official electronic record contained therein.

DALE M. OTT
CAROLEE C. OTT
16094 W. GALLERIA LANE
SURPRISE, AZ 85374



RECEIVED
BLM AZ STATE OFFICE

2011 AUG -9 P 2:16

BLM/AZ STATE OFFICE
PHOENIX, ARIZONA

ONE NORTH CENTRAL AVE.

SUITE 800

PHOENIX, AZ 85004-4427

85004\$4427



NOTICE!!

These documents have been scanned!

Do not place un-scanned documents beneath this notice!

Do not remove this notice from this file!

GPO Jacket No. 560-102
Print Order 61540
Rise Business Services, LLC
Job=AZ15 5/17/2019



Box Number= AZ15060



Claim Begin-End: AMC406303-AMC406303

6 Location Notices-Amendments and Supporting Documents



AZ15060-13 AMC405526-AMC406355

MINING CLAIM STATUS REPORT

DATA ENTERED MAR 23 2011 pb

MTP Checked by JME
GEO Checked by JME

LEAD SERIAL NUMBER AMC 406303 thru AMC _____

# OF CLAIMS & TYPE	CHARGES
# <u>1</u> LODE	Location Fee @ \$34 = \$ <u>34</u>
# _____ PLACER	Processing Fee @ \$15 = \$ <u>15</u>
# _____ ASSOCIATION PLACER	Maintenance Fee @ \$140 = \$ <u>140</u>
# _____ MILL SITE	Overage (+) \$ _____
# _____ TUNNEL SITE	Shortage (-) \$ _____
	Other Fees \$ _____
	TOTAL \$ <u>189</u>

ARE THERE ENOUGH LOCATORS?
Yes () No () _____

DOCUMENTS RECEIVED VIA - Over-the-Counter () Mail ()
TIMELY FILED? Yes () No ()

LEGAL DESCRIPTION - T 5N R 8W SEC 17
T _____ R _____ SEC _____
T _____ R _____ SEC _____
T _____ R _____ SEC _____

BLM () FOREST SERVICE () _____ SUBJ TO PL 359: Yes () No ()
WILDERNESS AREA: No () Yes () _____

SPLIT ESTATE - N/A () SX () PX () SRHA () OTHER () _____
Proper Notice Filed if Located on SHRA Lands? N/A () Yes () No ()

RECONVEYED MINERALS ON BLM LANDS REQUIRE OPENING ORDERS FROM 1944 TO 1993 -
Open to Entry on: _____ N/A ()

COMMENTS/STATUS - VOID () PARTIALLY VOID () PVT MINERALS () WITHDRAWN LANDS ()
OTHER () _____

Claimant acknowledges that portions of the following claims(s) site(s) may be void or voidable.

Printed Name of Claimant _____ Signature of Claimant _____

***** FINAL ADJUDICATION *****

DATE 6/6/11 INITIALS RS

AMC 406303

LOCATION NOTICE FOR LODE MINING CLAIM

NOTICE IS HEREBY GIVEN that the JAKE'S RUSH
lode mining claim has been located
by DALE M. OTT whose current mailing
address is 16094 W. GALLERIA LN.
SURPRISE, AZ 85374

RECEIVED
B.L.M. AZ STATE OFFICE
2011 MAR -4 P 12:17
PHOENIX, AZ
BLM
Date
Stamp

The general course of this claim is NORTH & SOUTH and it is situated in MARICOPA
County, Arizona. This claim is 1500 feet in length and 600 feet in width. This claim runs
from the location monument on which this location notice is posted approximately 750 feet in a
NORTH direction to the NORTH end line and 750 feet in a SOUTH direction to the
SOUTH end line. This claim is marked by six monuments, one at each corner and one at the center of each
end line of the claim.

The location monument on which this notice is posted is situated within Section 17, Township 5N
Range 8W, Gila Salt River Base and Meridian, Arizona and this claim encompasses portions
of the following quarter section (s), section (s), Township (s) and Range (s) N.E. & S.E. QUARTERS
OF SECTION 17, T5N, R8W

Gila Salt River Base and Meridian, Arizona.

The locality of this claim with reference to some natural object or permanent monument and additional information
(if any) concerning its locality are as follows:

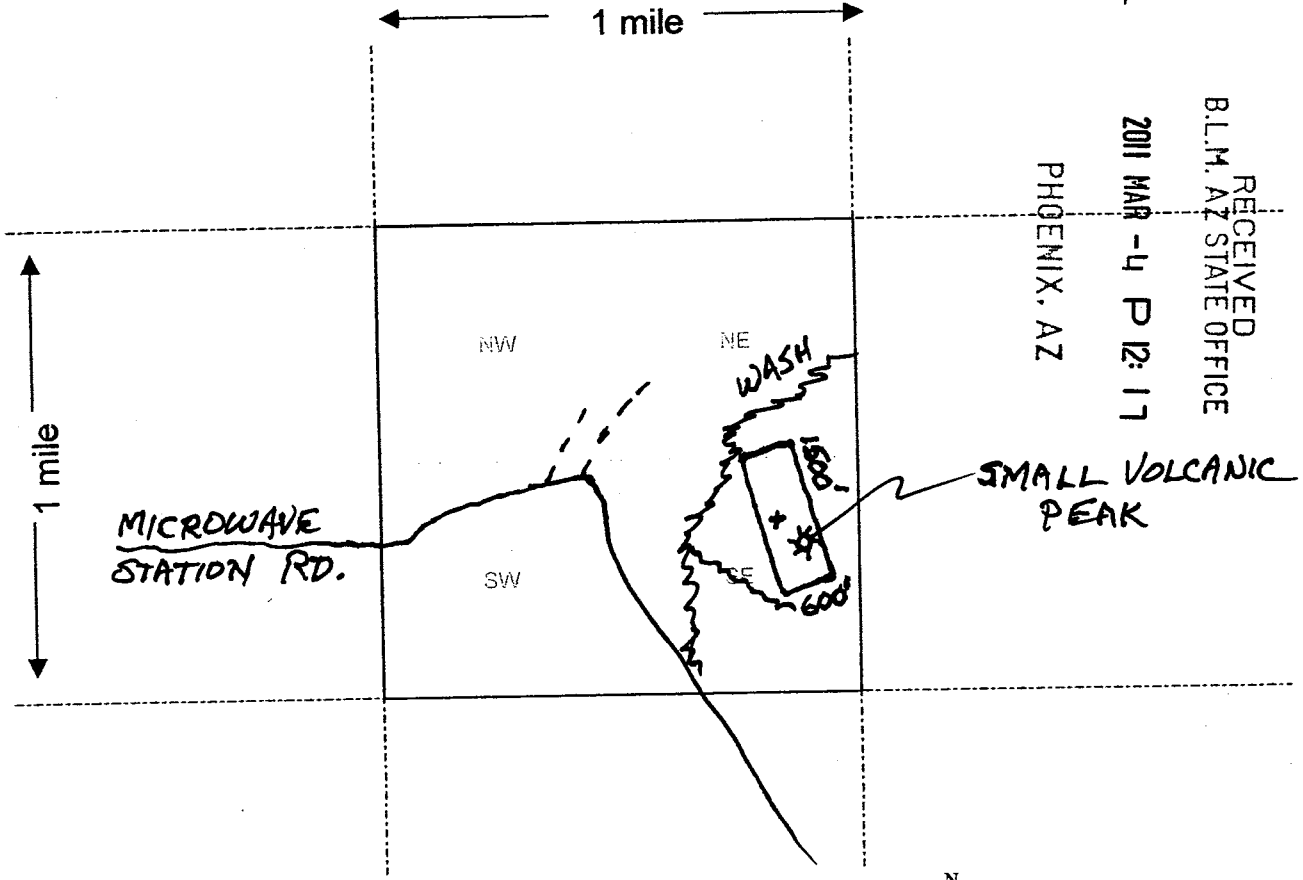
DATED AND POSTED on the ground this 24TH day of FEBRUARY, 20 11.
LOCATOR (s) Dale M. Ott

Form MCF100
Revised July 2005

AMC 406303

MINING CLAIM MAP

Lode Placer ()



RECEIVED
B.L.M. AZ STATE OFFICE
2011 MAR -4 P 12: 17
PHOENIX, AZ

Scale: 1" = 2000 feet

1. The above map depicts the JAKE'S RUSH mining claim, which is located in Section (s) 17, Township 5N, Range 8W, Gila and Salt River Base and Meridian, MARICOPA County, Arizona.
2. The type of corner and location monuments used are as follows: LOCATION - WOOD POST, CORNERS & ENDS - WHITE PVC PIPE
3. The bearings and distances in degrees and feet between claim corners are as depicted on the map.

Form MCF100a
Revised July 2005

This form is available from the Arizona Department of Mines & Mineral Resources and may be reproduced.

AMG 406303

Input Parameters for Geographic Report with Land

System Id = CR

Admin State = AZ

Geo State =

Casetype Begins With

Case Disp Txt = AUTHORIZED, CANCELLED, EXPIRED, PENDING, REJECTED, RELINQUISHED, VOID, WITHDRAWN

Mer Twp Rng =

Section =

Mtrs = 14 0050N 0080W 017, 14 0050N 0080W 999

Commodity =

Commodity Txt =

Pending Org =

Pend Org Decode =

Total Rows Returned: 3

RUN TIME: 12:12 PM

UNITED STATES DEPARTMENT OF INTERIOR
BUREAU OF LAND MANAGEMENT
GEOGRAPHIC REPORT WITH LAND
Sorted by Serial Number

RUN DATE: 03/04/2011
Page 1 of 1

Adm State: AZ

Serial Number: AZA 024093
Total Case Acres: 133.000

<u>Casetype</u>	<u>Case Disp</u>	14	0050N	0080W	<u>Sect</u>	<u>Sur Typ</u>	<u>Sur Num</u>	<u>Suff</u>	<u>Subdivision</u>	<u>Act Pend</u>
281001	AUTHORIZED				017	ALIQ			S2NW,E2SW,SWSE;	

Serial Number: AZAR 0032247
Total Case Acres: 32.380

<u>Casetype</u>	<u>Case Disp</u>	14	0050N	0080W	<u>Sect</u>	<u>Sur Typ</u>	<u>Sur Num</u>	<u>Suff</u>	<u>Subdivision</u>	<u>Act Pend</u>
286005	AUTHORIZED				017	ALIQ			S2NW,NESW,W2SE;	

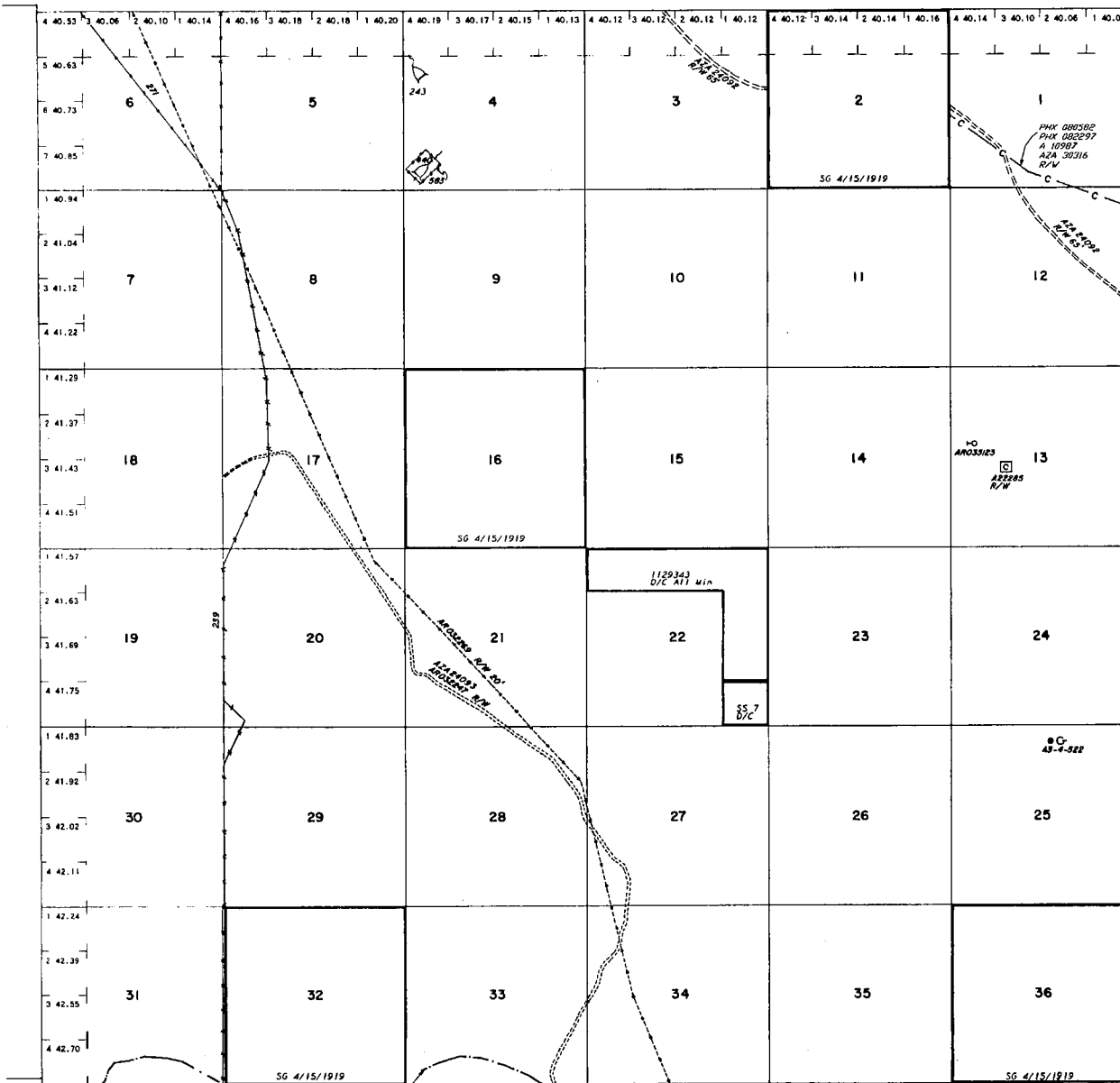
Serial Number: AZAR 0032269
Total Case Acres: 12.130

<u>Casetype</u>	<u>Case Disp</u>	14	0050N	0080W	<u>Sect</u>	<u>Sur Typ</u>	<u>Sur Num</u>	<u>Suff</u>	<u>Subdivision</u>	<u>Act Pend</u>
285002	AUTHORIZED				017	ALIQ			SWNE,E2NW,NWSE,S2SE;	

TOWNSHIP 5 NORTH RANGE 8 WEST OF THE GILA AND SALT RIVER MERIDIAN, ARIZONA

MARICOPA COUNTY

STATUS OF PUBLIC DOMAIN
LAND AND MINERAL TITLES



INDEX TO SEGREGATED TRACTS				
RESURVEY		ORIGINAL SURVEY		
TRACT NO.	T	R	SEC	SUBDIVISION

FOR ORDERS EFFECTING DISPOSAL OR USE OF UNIDENTIFIED LANDS WITHDRAWN FOR CLASSIFICATION, MINERALS, WATER AND/OR OTHER PUBLIC PURPOSES, REFER TO INDEX OF MISCELLANEOUS DOCUMENTS.

DIST. NO. 2

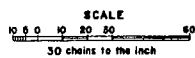
A 1100 CL MULTIPLE USE

GRAZING DIST. NO. 2

AZA 254(B) R/W 65'

Sec 18 N1/2SW1/4, SE1/4SW1/4, NE1/4SE1/4, S1/2SE1/4

Lot 33° 43' 29" N.
Long. 113° 02' 16" W.



WARNING STATEMENT
This plat is the Bureau's Record of Title, and should be used only as a graphic display of the township survey data. Records herein do not reflect title changes which may have been affected by lateral movements of rivers or other bodies of water. Refer to the original surveys for official survey information.

T. 5 N.
R. 8 W.

AZA 254(B)
Fall Hanningbird
Springs Wilderness